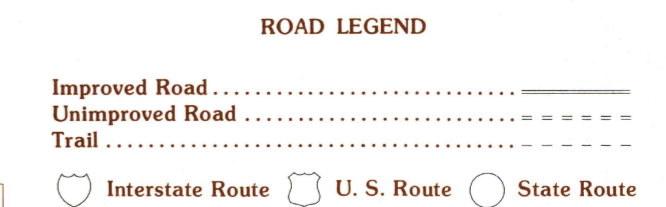
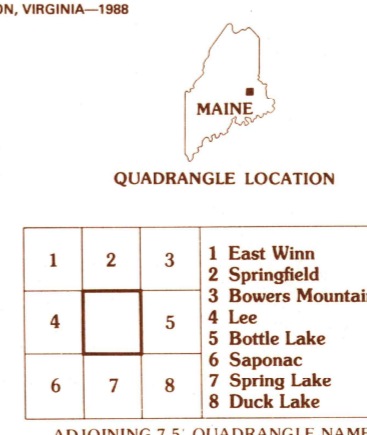
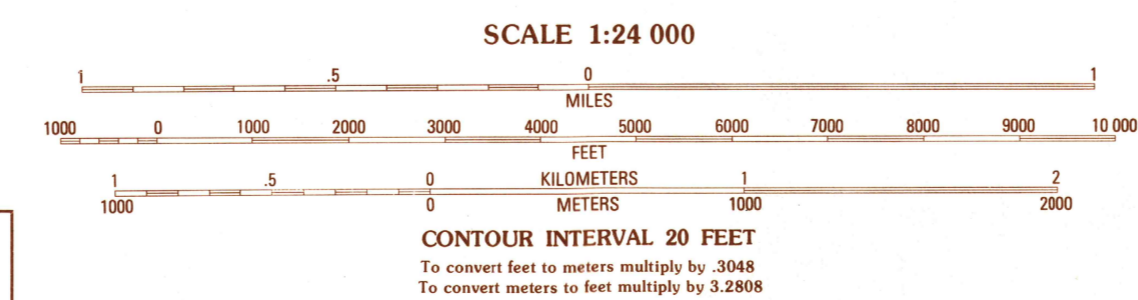




PRODUCED BY THE UNITED STATES GEOLOGICAL SURVEY
CONTROL BY USGS AND NOS/NOAA
FIELD CHECKED 1986 MAP EDITED 1986
PROJECTION TRANSVERSE MERCATOR
GRID: 1000-METER UNIVERSAL TRANSVERSE MERCATOR
1000-FOOT STATE GRID TICKS MAINE, EAST ZONE
UTM GRID DECLINATION 0°05' EAST
1988 MAGNETIC NORTH DECLINATION 19°30' WEST
VERTICAL DATUM NATIONAL GEODETIC VERTICAL DATUM OF 1929
HORIZONTAL DATUM 1927 NORTH AMERICAN DATUM
To place on the predicted North American Datum of 1983,
move the projection lines as shown by dashed corner ticks
(1 meter south and 46 meters west)
There may be private inholdings within the boundaries of any
Federal or State reservations shown on this map
No distinction made between houses, barns, and other buildings

PROVISIONAL MAP
Produced from original
manuscript drawings. Infor-
mation shown as of date of
photography.



WEIR POND, MAINE
PROVISIONAL EDITION 1988
45068-C2-TF-024