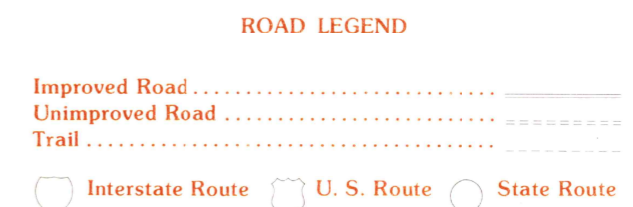
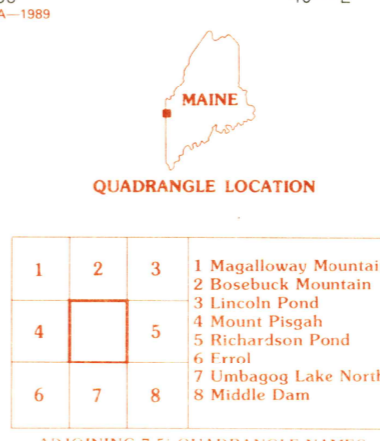
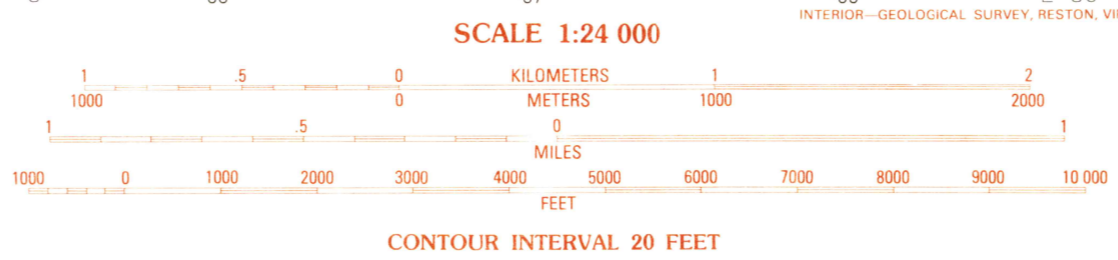




PRODUCED BY THE UNITED STATES GEOLOGICAL SURVEY CONTROL BY USGS AND NOS/NOAA COMPILED FROM AERIAL PHOTOGRAPHS TAKEN 1984 FIELD CHECKED 1987. MAP EDITED 1989 PROJECTION TRANSVERSE MERCATOR GRID: 1000-METER UNIVERSAL TRANSVERSE MERCATOR 10,000-FOOT STATE GRID TICKS. NEW HAMPSHIRE AND MAINE, WEST ZONE

UTM GRID DECLINATION 1 27 WEST 1989 MAGNETIC NORTH DECLINATION 17 30 WEST VERTICAL DATUM NATIONAL GEODETIC VERTICAL DATUM OF 1929 HORIZONTAL DATUM 1927 NORTH AMERICAN DATUM To place on the predicted North American Datum of 1983, move the projection lines as shown by dashed corner ticks (2 meters south and 39 meters west) There may be private inholdings within the boundaries of any Federal or State reservations shown on this map No distinction made between houses, barns, and other buildings

PROVISIONAL MAP
Produced from original manuscript drawings. Information shown as of date of photography.



WILSONS MILLS, MAINE - N. H.
PROVISIONAL EDITION 1989

