

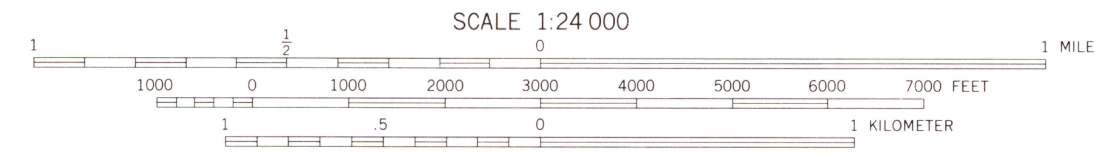
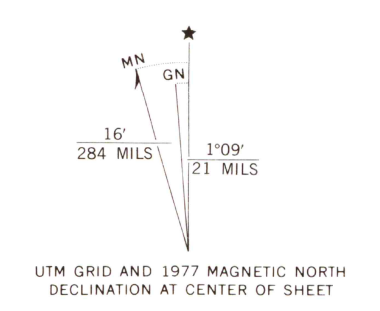




MAP 1 OF 6
(WELLS)



Produced and published by the Geological Survey
in cooperation with the Soil Conservation Service
Orthophotograph prepared from 1:80,000-scale
aerial photograph taken April 1, 1977
Projection and 10,000-foot grid ticks: Maine
coordinate system, west zone (transverse Mercator)
1000-meter Universal Transverse Mercator grid,
zone 19, 1927 North American datum
Photoimagery rectified by optical scanning
which may produce double or mismatched images;
use the mean of image positions for map point



PRINCIPAL NUMBERED HIGHWAYS
 Interstate Route U.S. Route State Route

This quadrangle area also covered by
1:24,000-scale topographic map

YORK HARBOR, ME.
N4307.5-W7037.5/7.5

1977

AMS 6870 II NW-SERIES V011

THIS MAP COMPLIES WITH NATIONAL MAP ACCURACY STANDARDS
FOR SALE BY U. S. GEOLOGICAL SURVEY, RESTON, VIRGINIA 22092

