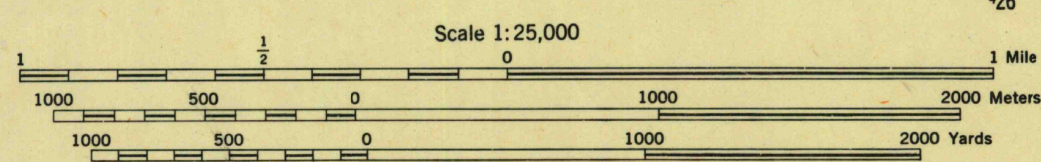


A.M.S. V811  
AMS 2

Prepared under the direction of the Chief of Engineers by the Corps of Engineers, U. S. Army Map Service (AM), Washington, D. C. Copied in 1949 from Maine, 1:25,000, AMS, Bailey Island, 1944. Original map compiled by photo-planimetric methods by the U. S. Coast and Geodetic Survey, 1943, using contours from plane-table surveys by the U. S. Geological Survey, 1941. Aerial photography 1941. Horizontal and vertical control by USGS and USCGS. Map field checked. This map complies with the national standard map accuracy requirements. Marginal data revised and Universal Transverse Mercator Grid added, 1949.

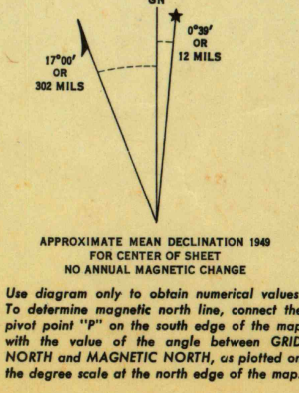
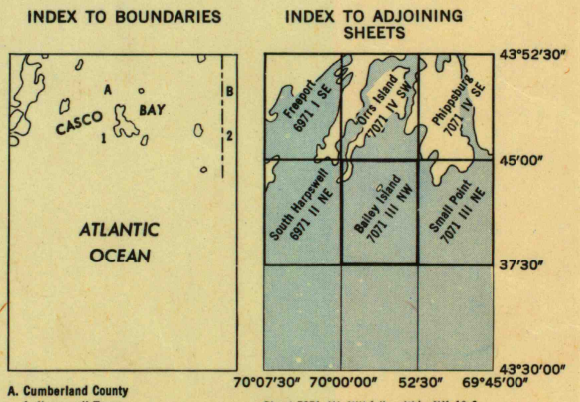


Scale 1:25,000  
CONTOUR INTERVAL 20 FEET  
DATUM IS MEAN SEA LEVEL  
TRANSVERSE MERCATOR PROJECTION  
1927 NORTH AMERICAN DATUM  
ONE THOUSAND METER UNIVERSAL TRANSVERSE MERCATOR GRID, ZONE 19  
BROWN NUMBERED TICKS INSIDE THE NEUTRALINE INDICATE THE 1,000 YARD U. S. POLYCONIC GRID, ZONE A

THE LAST THREE DIGITS OF THE GRID NUMBERS ARE OMITTED  
USERS MUST BE CAREFUL OF COORDINATES ON THIS MAP ARE CHECKED TO MARK SHEETS AND FORWARDED DIRECTLY TO COMMANDING OFFICER, ARMY MAP SERVICE, WASHINGTON, D. C. MAPS SO FORWARDED WILL BE RETURNED OR REPLACED IF DESIRED.

**LEGEND**  
ROAD DATA 1943

Hard surface heavy duty road, more than two lanes wide	Loose surface, graded, dry weather road
Hard surface, heavy duty road	Trail; Dirt road
Two lanes wide; Federal route marker	Railroad in street; Carline in street
Secondary, hard surface, all weather road, two lanes wide; State route marker	
<b>RAILROADS</b>	<b>UNDER CONSTRUCTION</b>
Standard gauge	Single track
Narrow gauge	Double track
Single track	Single track
Double track	Double track
Abandoned	Abandoned
Single track	Double track
Double track	Double track
<b>BOUNDARIES</b>	<b>BOUNDARIES</b>
International	Mine
State	Horizontal control pt.
County (with monument)	Bench mark
Town	Spot elevation, feet
Reservation	Large rapids and falls
Military reservation	Swamp, marsh
School; Church	Woods-brushwood
Cemetery	Rocks awash at low tide
	Wharf, pier
	Vineyard
	Man-made shoreline



**HISTORICAL FILES**  
(DO NOT REMOVE)