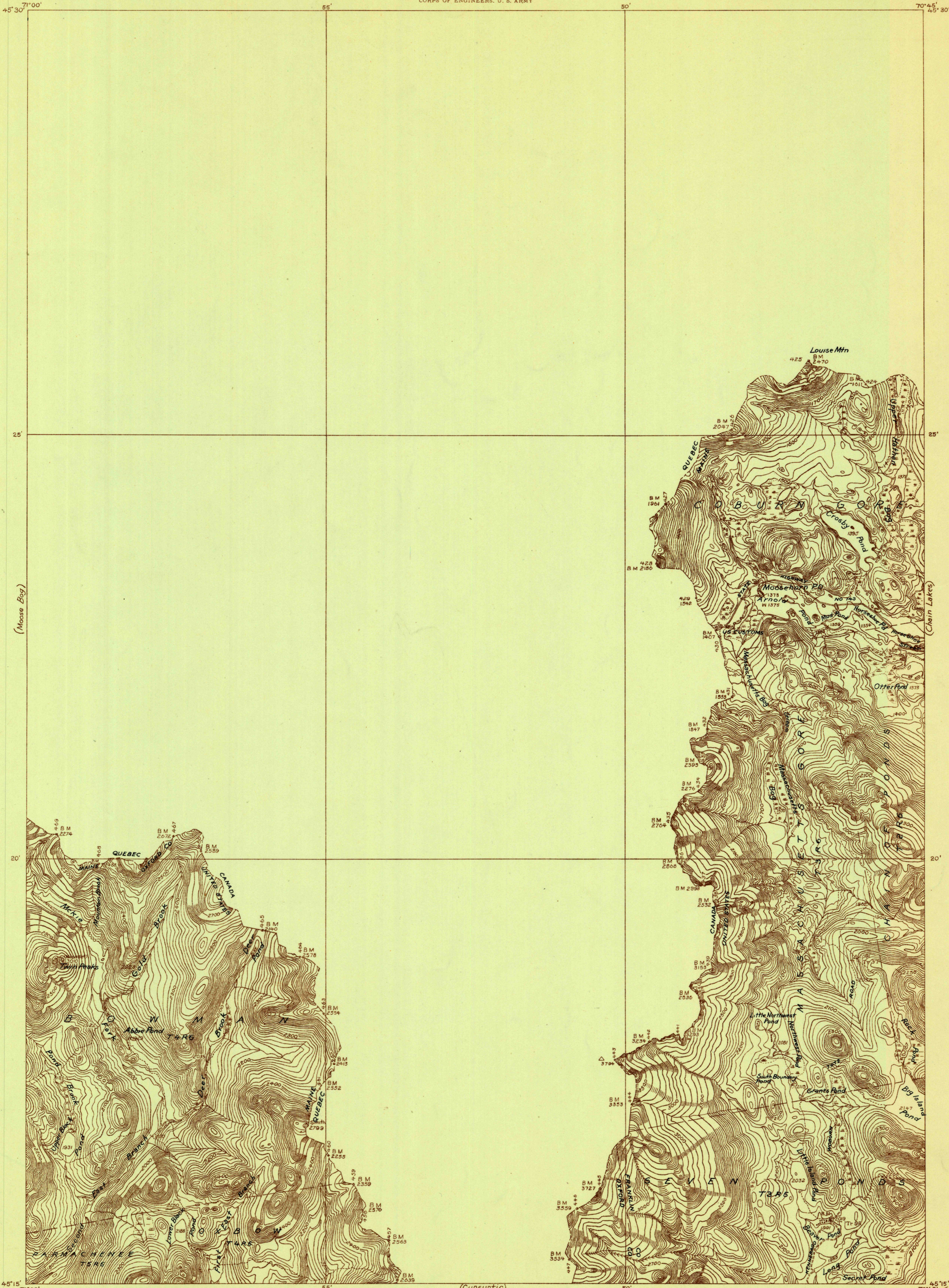
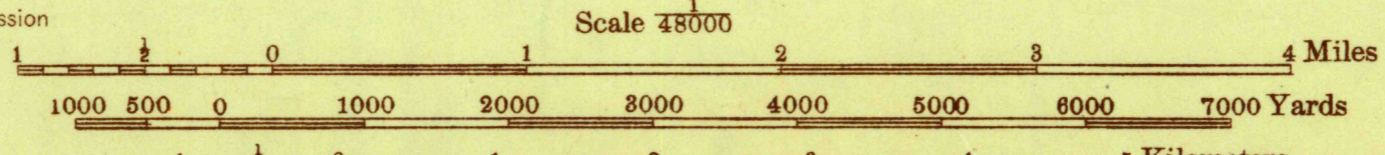


Advance sheet  
Subject to correction



Albert Pike, Division Engineer  
Topography by V.B. Brewer, H.D. Cummings and International Boundary Commission  
Culture and drainage in part compiled from aerial photographs  
taken by Air Corps, U. S. Army  
Control by U. S. Geological Survey and International Boundary Commission  
Surveyed in 1932

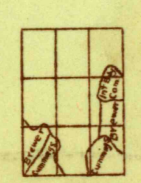


Scale 1/8000  
Contour interval 20 feet  
Datum is mean sea level

Polyconic projection, North American datum

ARNOLD POND, ME.

FILE COPY  
RETURN TO CENTRAL FILE



APPROXIMATE MEAN  
DECLINATION, 1982