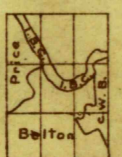
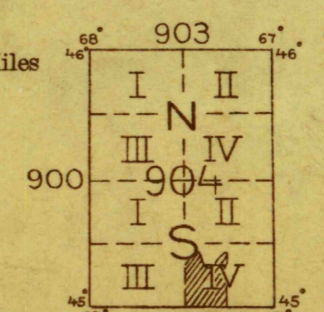
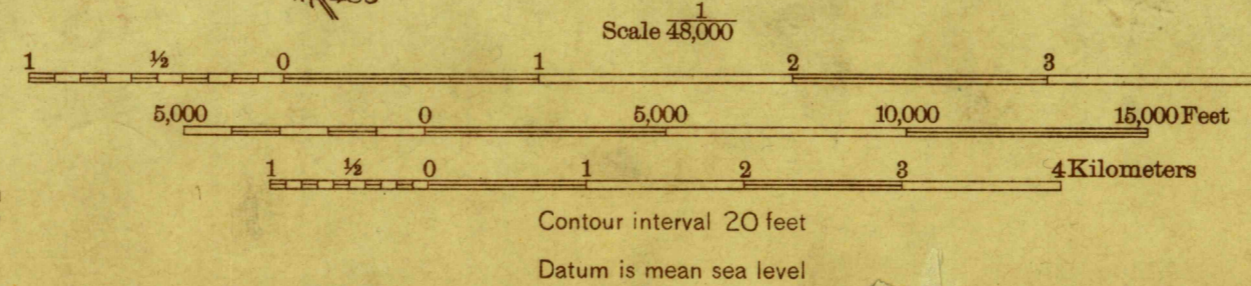


Albert Pike, Division Engineer
Topography by R. J. Belton, C. W. Birdseye, C. H. Price
and International Boundary Commission
Control by U. S. Geological Survey,
U. S. Coast and Geodetic Survey and
International Boundary Commission
Surveyed in 1929



APPROXIMATE MEAN
DECLINATION, 1929



HISTORICAL FILES
DO NOT REMOVE

FILE COPY

RETURN TO CENTRAL FILE

CALAIS, ME.