

RETAINED COPY  
This sheet must not be taken from  
this file without an order from the  
Chief Topographic Engineer.

TOPOGRAPHIC FILES

DEPARTMENT OF THE INTERIOR  
U. S. GEOLOGICAL SURVEY

888-S-1-E/2 PART OF  
WAR DEPARTMENT  
CORPS OF ENGINEERS, U. S. ARMY

Advance sheet  
Subject to correction

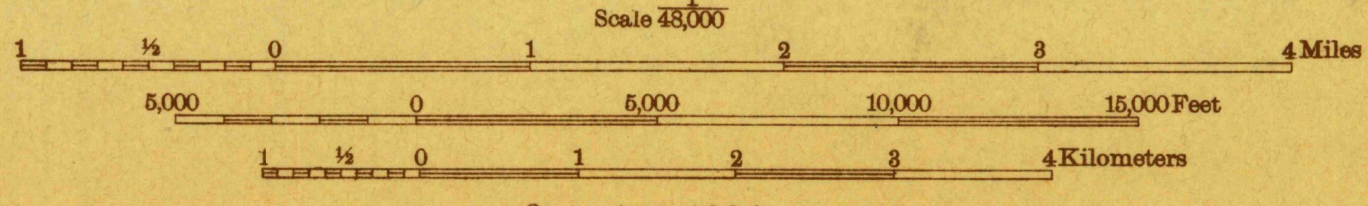
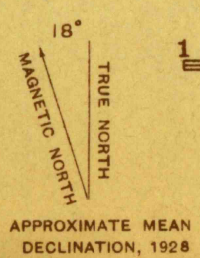
MAINE  
CHAIN LAKES QUADRANGLE

70°30' (Atrean)

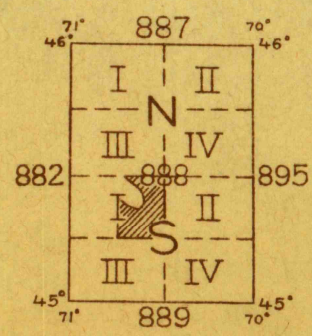


2 580 000  
YARDS  
45' 15"

Glenn S. Smith, Division Engineer  
Topography by H.R. Kilmer, Frank Lerner, G.A. Mock,  
H.G. Warner, International Boundary Commission and  
Finch Pruyn and Company  
Control by U.S. Geological Survey and  
International Boundary Commission  
Surveyed in 1928



Contour interval 20 feet  
Datum is mean sea level



Polyconic projection  
5000 yard grid based on U.S. Standard Datum  
**HISTORICAL FILES**  
FILE COPY  
RETURN TO  
**CHAIN LAKES, ME.**