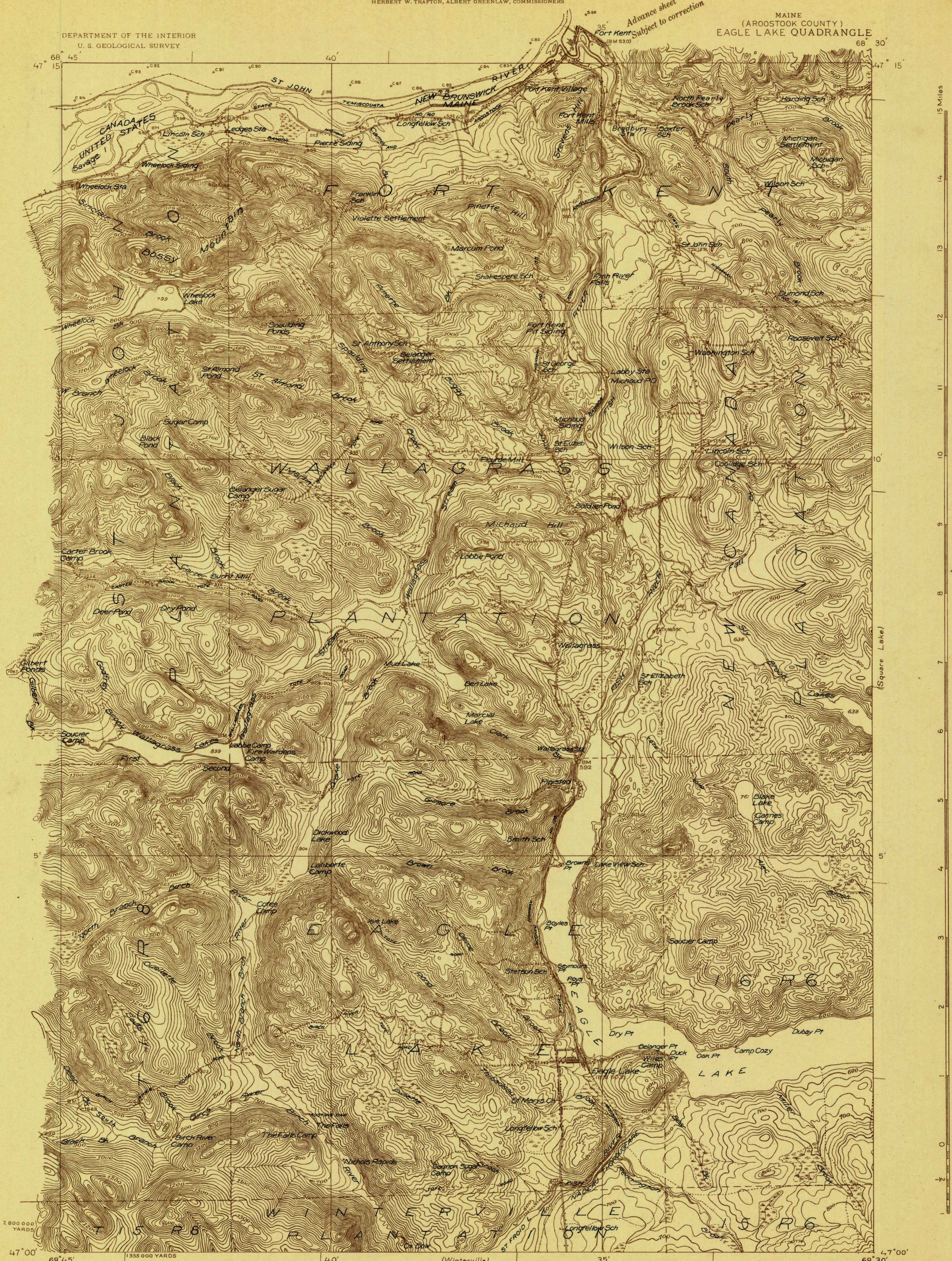
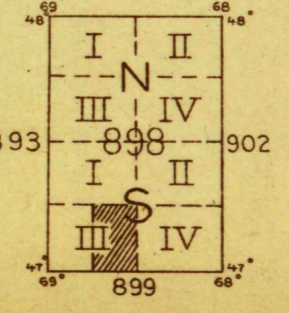
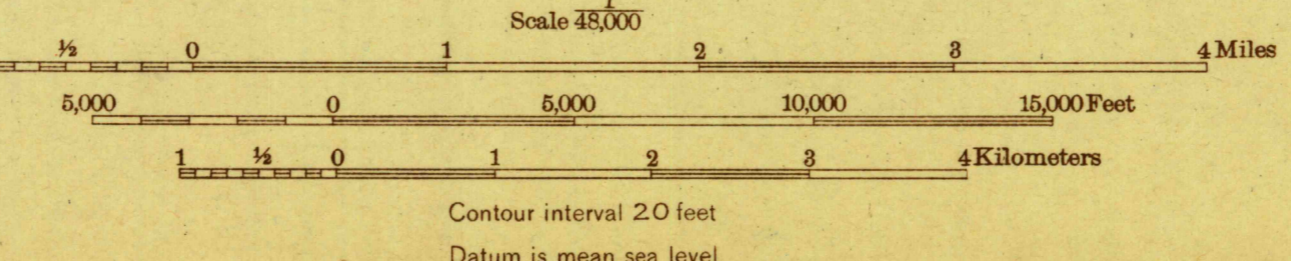
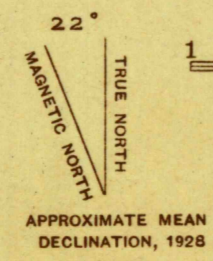


DEPARTMENT OF THE INTERIOR  
U. S. GEOLOGICAL SURVEY

MAINE  
(ARROSTOOK COUNTY)  
EAGLE LAKE QUADRANGLE



Glenn S. Smith, Division Engineer  
Topography by R.F. Wilcox, J.O. Kilmartin and  
B.P. Taylor  
Control by U.S. Geological Survey,  
U. S. Coast and Geodetic Survey and  
International Boundary Commission  
Surveyed in 1928



Polyconic projection. North American datum  
5000 yard grid based upon 1928 spheroid system  
**HISTORICAL FILE COPY**  
**(DO NOT REMOVE)** TURN TO CENTRAL FILE  
EAGLE LAKE, ME.