
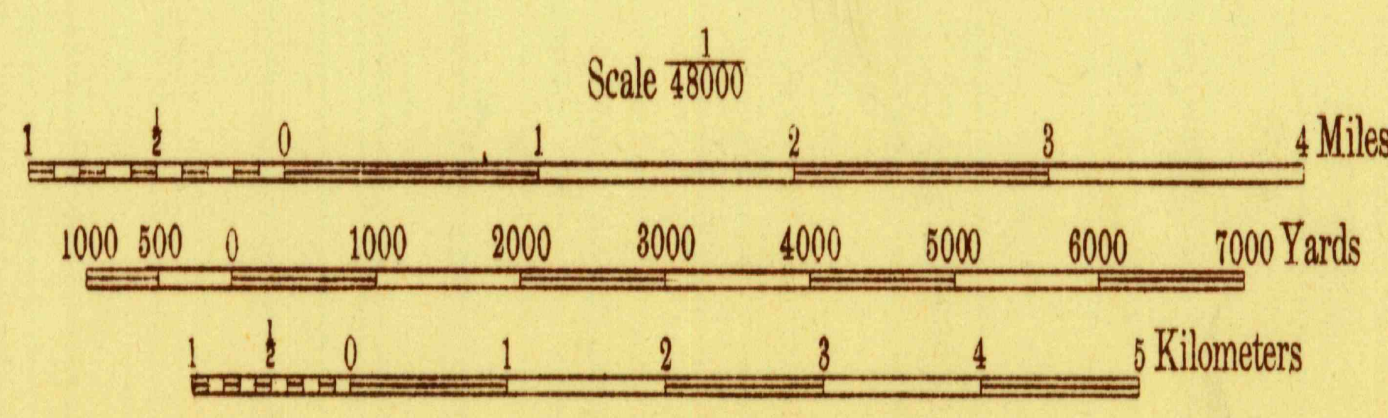



*Advance sheet.
Subject to correction.*



(St. Francis) 68°45'
 Albert Pike, Division Engineer
 Topography by W.S. Higginson
 Culture and drainage in part compiled from aerial photographs
 taken by Air Corps, U. S. Army
 Control by U. S. Geological Survey U. S. Coast and Geodetic Survey
 and International Boundary Commission
 Surveyed in 1932



Contour interval 20 feet
 Datum is mean sea level



APPROXIMATE MEAN
 DECLINATION, 1932

HISTORICAL FILES
 (DO NOT REMOVE)

Fort Kent, Maine

FILE COPY

RETURN TO CENTRAL FILE