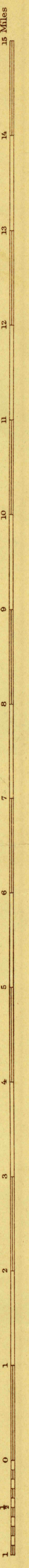
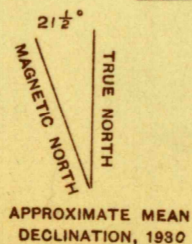
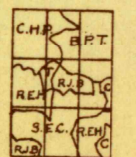


Advance sheet
Subject to correction

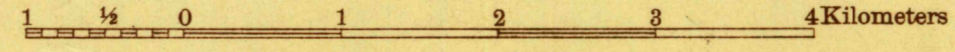



Albert Pike, Division Engineer
Topography by R. J. Belton, S. E. Clement, B. P. Taylor
C. H. Price, R. E. Hansen and H. D. Cummings
Culture and drainage in part compiled from aerial photographs
taken by Air Corps, U. S. Army
Control by U. S. Geological Survey and
U. S. Coast and Geodetic Survey
Surveyed in 1930



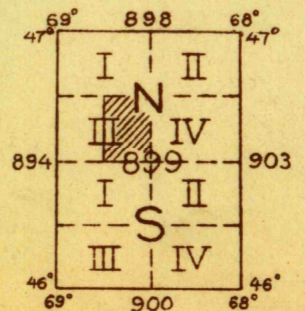
APPROXIMATE MEAN
DECLINATION, 1880

Scale 48,000



Contour interval 20 feet

Datum is mean sea level



HISTORICAL FILES
Polycon projection, North American datum
5000 yard grid based upon U. S. zone system, A
(DO NOT REMOVE)
FILE COPY
RETURN TO CENTRAL FILE

GREENLAW
FORKS OF MACHIAS, MAINE