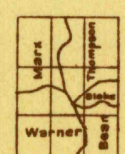
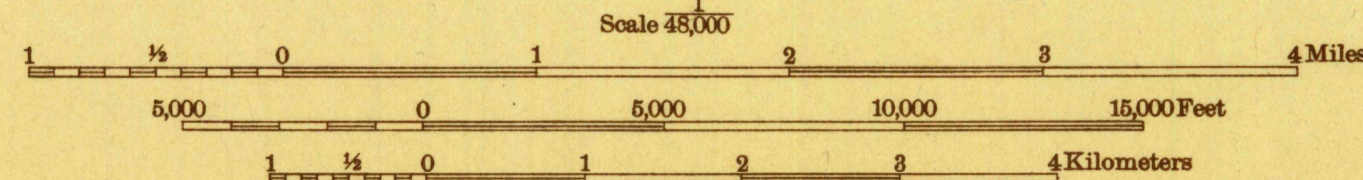


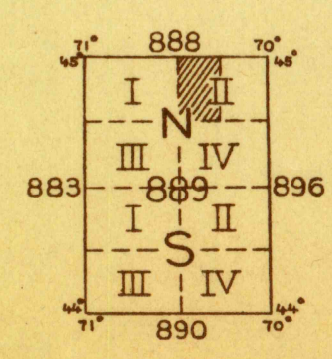
Albert Pike, Division Engineer  
Topography by W.C. Thompson, H.A. Bean,  
Paul Blake, R.L. Marx and H.G. Werner  
Control by U. S. Geological Survey  
Surveyed in 1929



APPROXIMATE MEAN  
DECLINATION, 1929



Contour interval 20 feet  
Datum is mean sea level



**H.STOR.CAL FILES**  
(DO NOT REMOVE)

PHILLIPS, ME.

**FILE COPY**  
RETURN TO CENTRAL FILE