
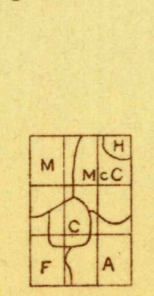




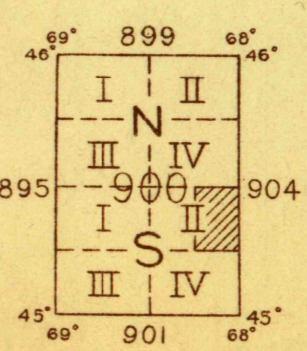
Advance sheet
Subject to correction

Albert Pike, Division Engineer
Topography by R.L. McCammon, W.F. Chenault,
R.E. Amidon, R.F. Hamke, G.A. Mock and W.A. Fisher
Culture and drainage in part compiled from aerial photographs
taken by Air Corps, U. S. Army
Control by U. S. Geological Survey
Surveyed in 1931

Polyconic projection, North American datum



Contour interval 20 feet
Datum is mean sea level



H. STOR. CAL FILES
WASHINGTON
(DO NOT REMOVE)