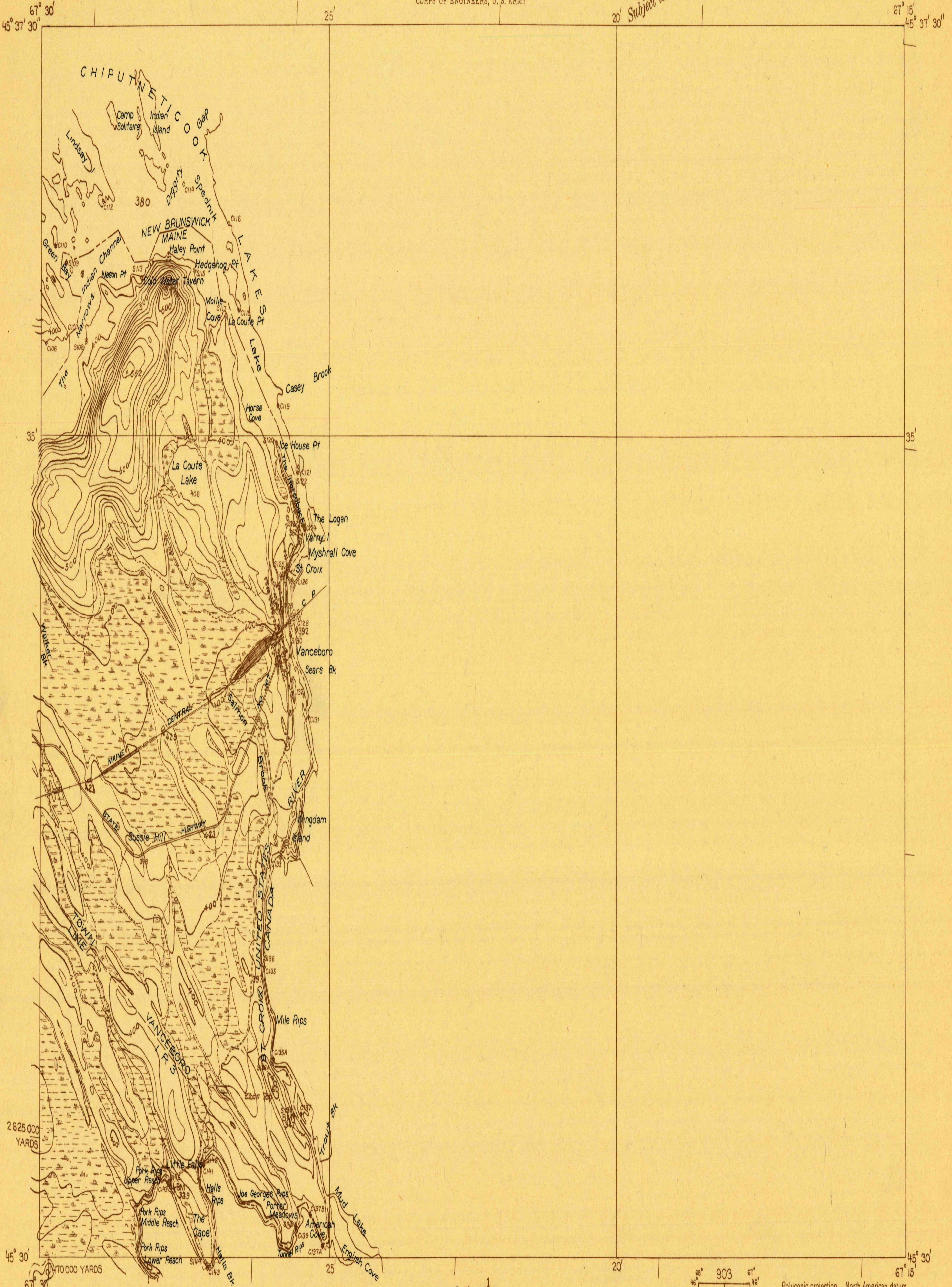
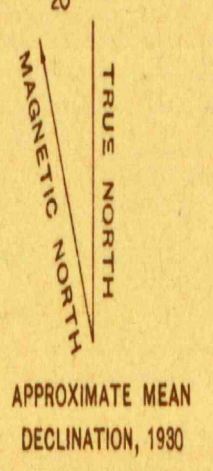
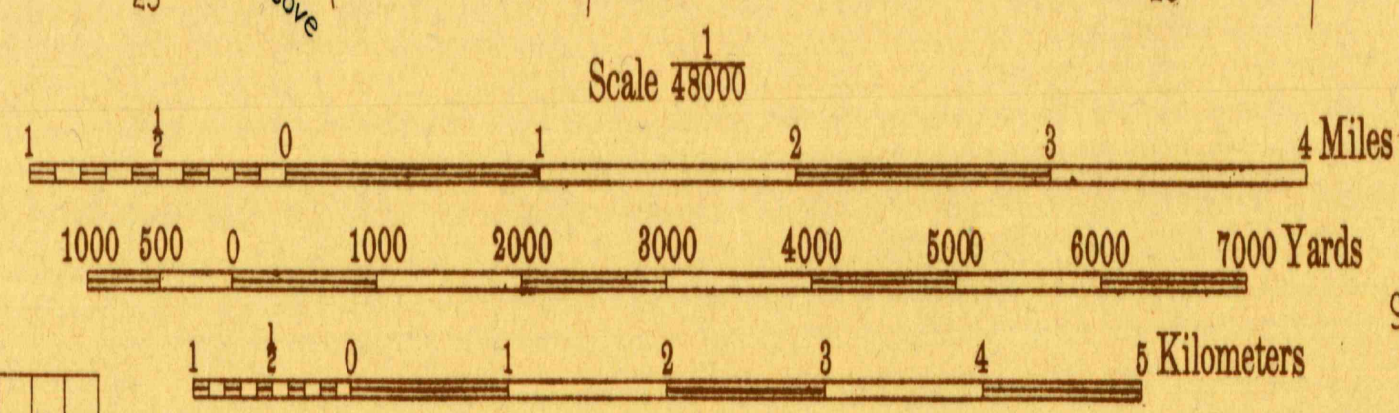


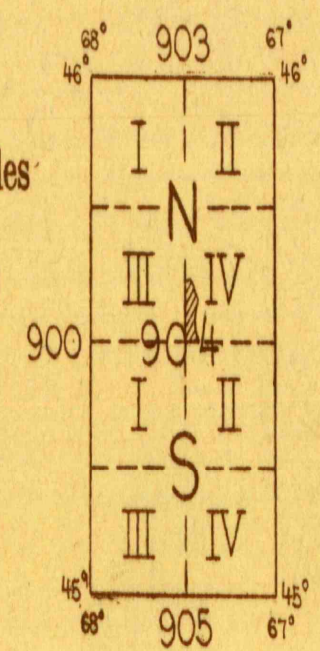
Advance sheet
Subject to correction



Albert Pike, Division Engineer
 Topography by Olinus Smith and International Boundary Commission Survey
 Control by U. S. Coast and Geodetic Survey
 Surveyed in 1930



Contour interval 20 feet
 Datum is mean sea level



Polyconic projection. North American datum
 5000 yard grid based upon U. S. zone system, A

VANCEBORO, ME.

FILE COPY

RETURN TO CENTRAL FILE