
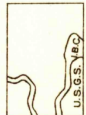
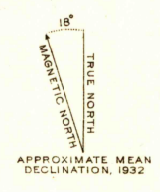


Topography by W.B. Brewer, H.D. Cummings and
International Boundary Commission
Culture and drainage in part compiled from aerial photographs
taken by Air Corps, U.S. Army
Control by U.S. Geological Survey and
International Boundary Commission
Surveyed in 1932



Contour interval 20 feet.
Datum is mean sea level.



Polyconic projection, North American datum
5000 yard grid based upon U.S. zone system, A
HARD IMPERVIABLY SURFACED ROADS
OTHER MAIN TRAVELED ROADS
1935

ARNOLD POND ME
Edition of 1935

C T 30'35

(Moose Bay)

(Second Lake)

(Skinner)

(Chain Lakes)

15 Miles
14
13
12
11
10
9
8
7
6
5
4
3
2
1
0
1
2
3
4
5
6
7
8
9
10
11
12
13
14
15 Miles