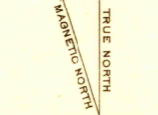

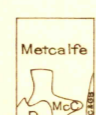


R.B. Marshall, Chief Geographer.
Frank Sutton, Geographer in charge.
Topography by U.S. Coast and Geodetic Survey,
J.B. Metcalfe, Jr., James McCormick, and C.H. Davey.
Control by E.L. McNair, K.E. Schlachter, F.J. McMaugh,
and J.M. Perkins.
Surveyed in 1914-1915.



Edition of 1917, reprinted 1938
Polyconic projection, North American datum

BELFAST, ME.

U.S. GEOLOGICAL SURVEY
FILE COPY

SFP 1938 2465