
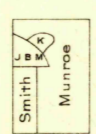
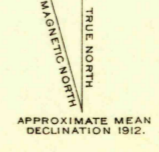




44°15' 00" North Conway
R.B. Marshall, Chief Geographer.
Frank Sutton, Geographer in charge.
Topography by Hersey Munroe, Olinus Smith,
R.A. Kiger, and J.B. Metcalfe, Jr.
Control by E.L. McNair, Karl E. Schlachter, and
Kenneth F. Maxcy.
Surveyed in 1911-1912.
SURVEYED IN COOPERATION WITH THE STATE OF MAINE.



Contour interval 20 feet.
Datum is mean sea level.



15 Miles
Edition of April 1914, reprinted 1935
Polyconic projection, North American datum

ME.
BETHEL