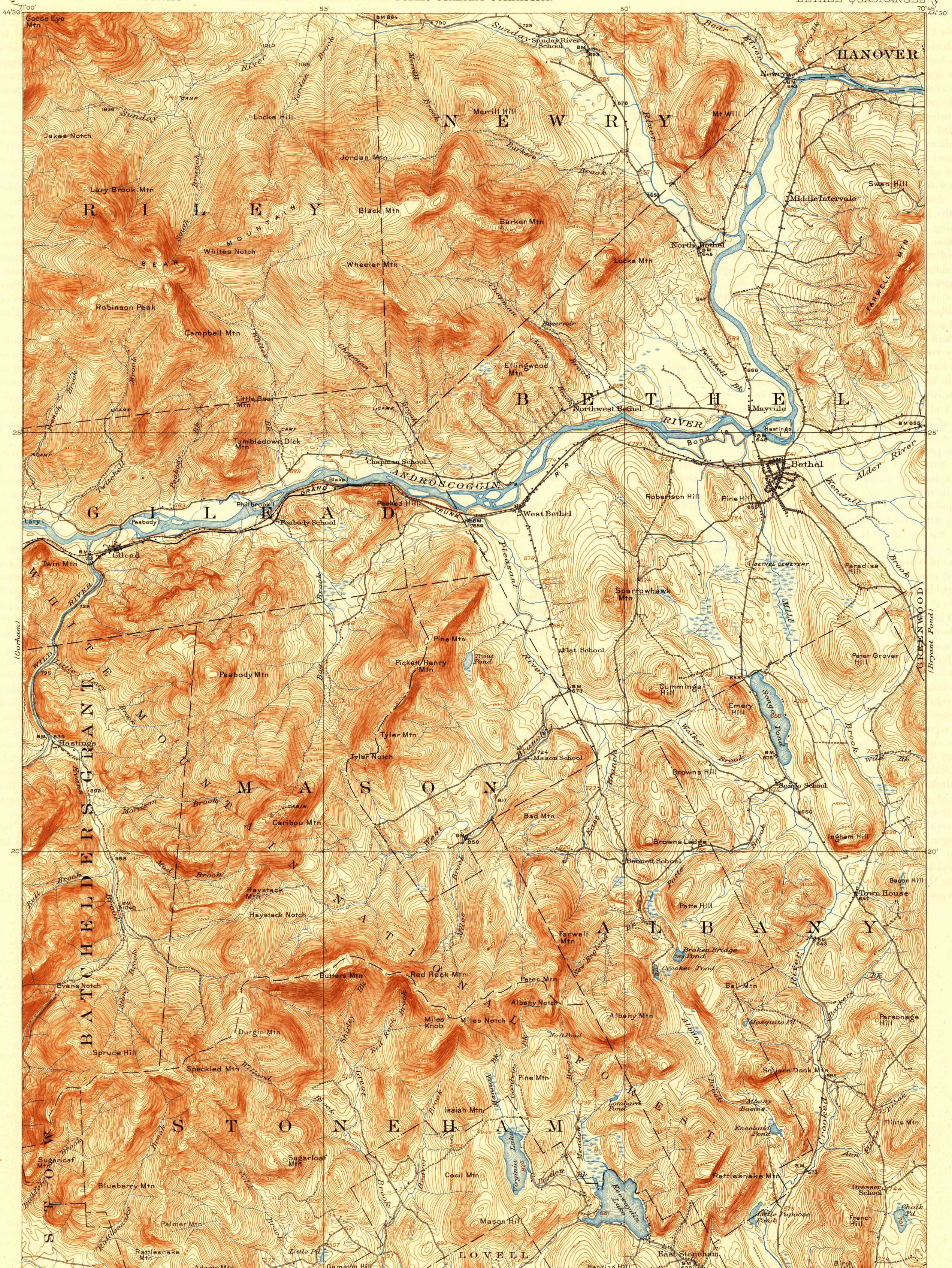


U. S. G. S.  
FILE COPY  
Inspection and Editing.


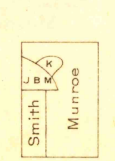
UNITED STATES  
DEPARTMENT OF THE INTERIOR  
GEOLOGICAL SURVEY

STATE OF MAINE  
REPRESENTED BY THE  
PUBLIC UTILITIES COMMISSION

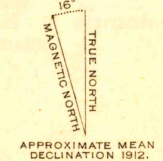
MAINE  
(OXFORD COUNTY)  
BETHEL QUADRANGLE



R. B. Marshall, Chief Geographer.  
Frank Sutton, Geographer in charge.  
Topography by Hersey Munroe, Olinus Smith,  
R. A. Kiger, and J. E. Metcalfe, Jr.  
Control by E. L. McNair, Karl E. Schlachter, and  
Kenneth F. Maxcy.  
Surveyed in 1911-1912.  
SURVEYED IN COOPERATION WITH THE STATE OF MAINE.



Contour interval 20 feet  
Datum is mean sea level



Edition of April 1914, reprinted 1944  
Polyconic projection, North American datum

U. S. G. S.  
FILE COPY  
Inspection and Editing.

USGS  
Historical File  
Topographic Division

ME.  
BETHEL

N4415-W7045/15

AUG 24 1944

3235