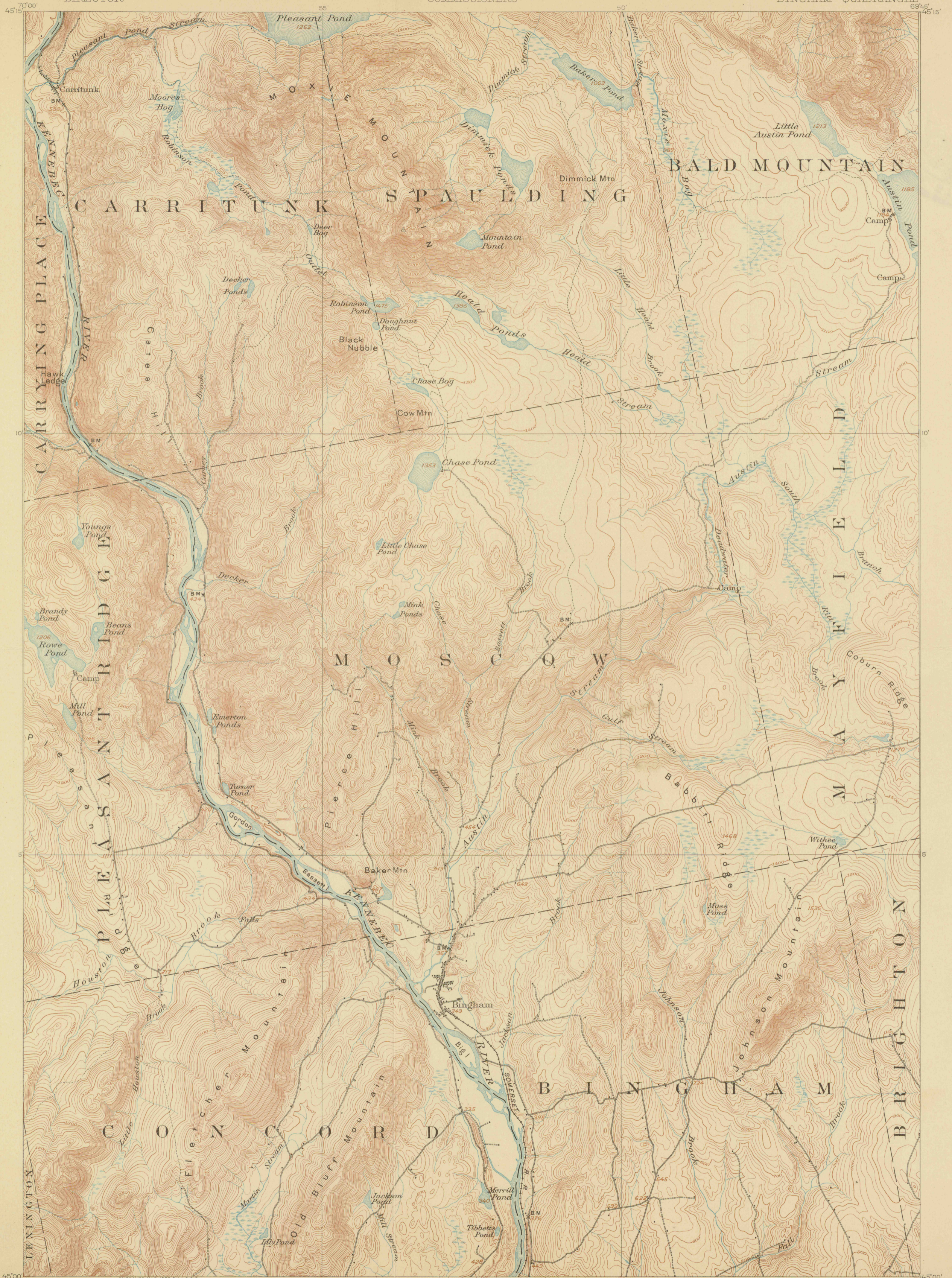


TOPOGRAPHY


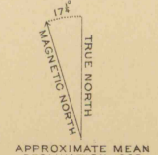
U. S. GEOLOGICAL SURVEY
CHARLES D. WALCOTT
DIRECTOR

STATE OF MAINE
LESLIE A. LEE, WILLIAM ENGEL, C. S. HICHBORN
COMMISSIONERS

MAINE
(SOMERSET COUNTY)
BINGHAM QUADRANGLE



ENGRAVED MAR. 1905 BY U.S.G.S.
H. M. Wilson, Geographer.
Hersey Munroe, Topographer in charge.
Topography by T. Foster Staughter and A. T. Fowler.
Triangulation by E. L. Mc Nair.
Surveyed in 1903.



Contour interval 20 feet.
Datum is mean sea level.

Edition of June 1905.

MAR 20 1906