
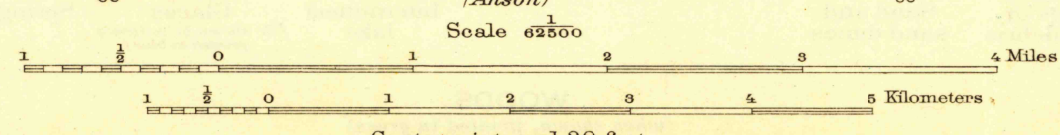
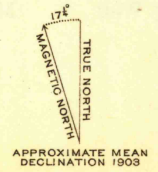


U. S. G. S.  
FILE COPY



H. M. Wilson, Geographer.  
Hersey Munroe, Topographer in charge.  
Topography by T. Foster Slaughter and A. T. Fowler.  
Triangulation by E. L. Mc Nair.  
Surveyed in 1903.



Contour interval 20 feet.  
Datum is mean sea level.  
(Readjustment indicates that elevations on this map should be increased 2 feet.)

Edition of June 1905, reprinted 1939  
Polyconic projection, North American datum

USGS  
Historical File  
Topographic Division

BINGHAM, ME.

U. S. G. S.  
FILE COPY  
Inspection and Editing.

FEB 3 - 1990

2930