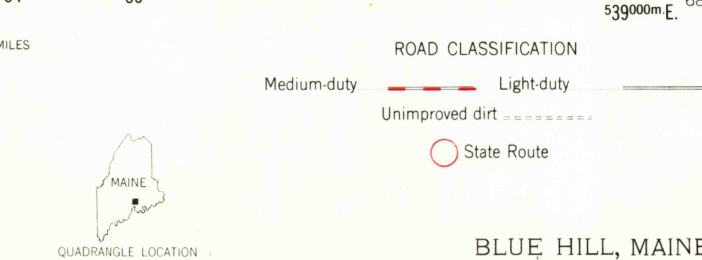
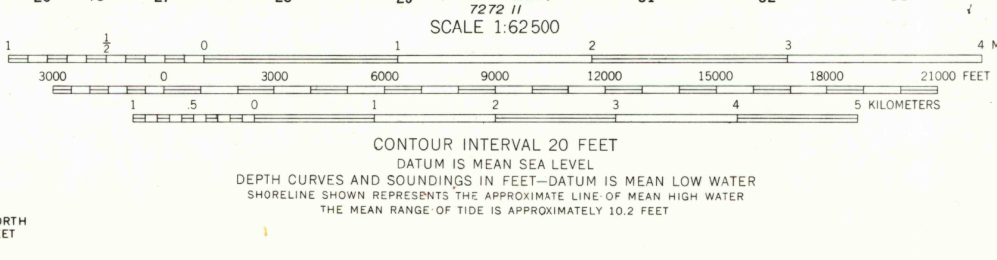
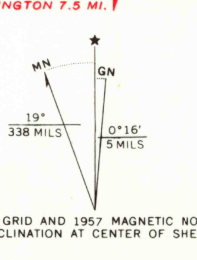




Maped, edited, and published by the Geological Survey
Control by USGS and USC&GS
Topography by planstable surveys 1941
Revised 1957
Hydrography compiled from USC&GS charts 307 (1956),
308 (1955), 309 (1954), and 1203 (1955)
Polyconic projection. 1927 North American datum
10,000-foot grid based on Maine coordinate system,
east zone
1000-meter Universal Transverse Mercator grid ticks,
zone 19, shown in blue



BLUE HILL, MAINE
N4415-W6830/15

1957
AMS 7272 I-SERIES V711

THIS MAP COMPLIES WITH NATIONAL MAP ACCURACY STANDARDS
FOR SALE BY U. S. GEOLOGICAL SURVEY, WASHINGTON, D. C. 20242
A FOLDER DESCRIBING TOPOGRAPHIC MAPS AND SYMBOLS IS AVAILABLE ON REQUEST