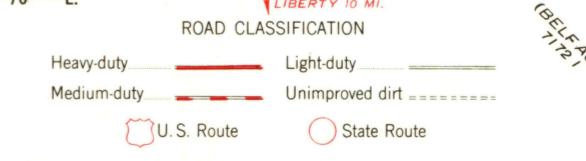
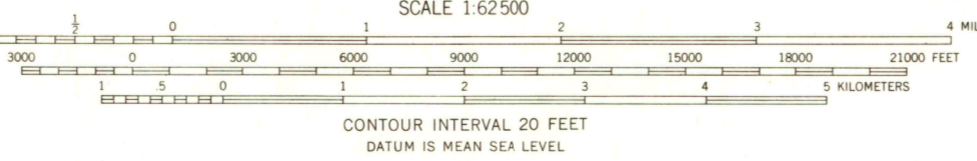
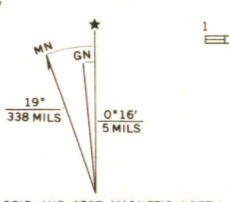


Mapped, edited, and published by the Geological Survey

Control by USGS and USC&GS
Topography by planetable surveys 1923 and 1924
Revised 1957

Polyconic projection. 1927 North American datum
10,000-foot grid based on Maine coordinate system, east and west zones
1000-meter Universal Transverse Mercator grid ticks, zone 19, shown in blue



BURNHAM, MAINE
N4430-W6915/15

1957

AMS 7173 III-SERIES V711

FOR SALE BY U.S. GEOLOGICAL SURVEY, WASHINGTON, D.C. 20242
A FOLDER DESCRIBING TOPOGRAPHIC MAPS AND SYMBOLS IS AVAILABLE ON REQUEST