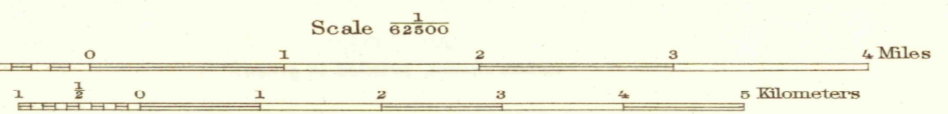
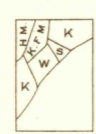
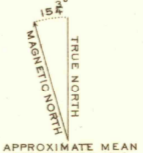


ENGRAVED 1916 BY U.S.G.S.  
R.B. Marshall, Chief Geographer.  
Frank Sutton, Geographer in charge.  
Topography by Hersey Munroe, J.H. Wheat,  
R.C. Seitz, R.A. Kiger, and K.F. Maxcy.  
Soundings by U.S. Coast and Geodetic Survey.  
Control by U.S. Coast and Geodetic Survey  
and N.A. Campbell.  
Surveyed in 1914.



Contour interval 20 feet.  
Submerged contours in blue.  
Datum is mean sea level.



Edition of 1916, reprinted 1936  
Polyconic projection, North American datum

CASCO BAY, ME.