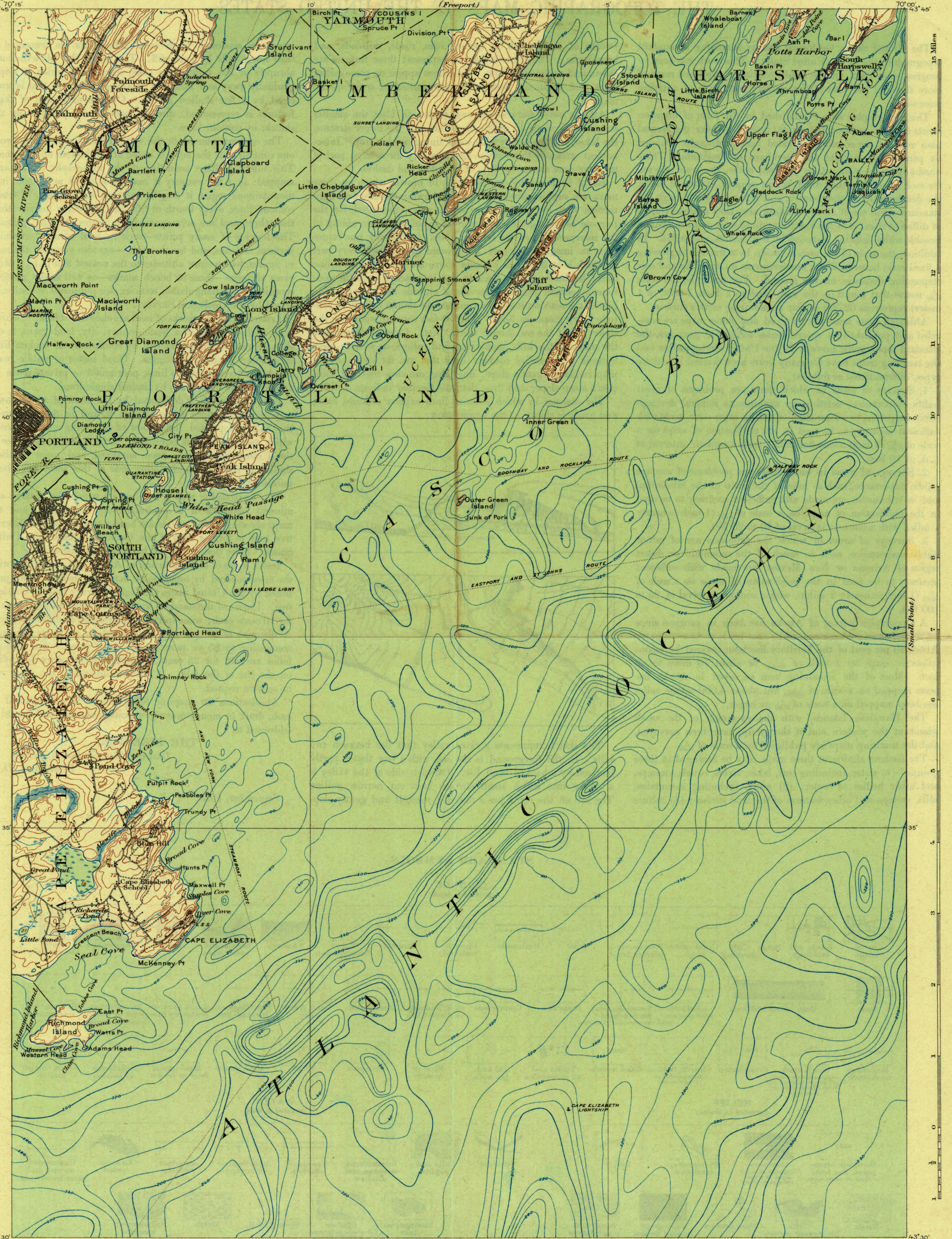
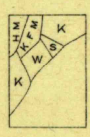


Aug 24



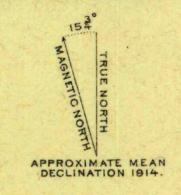
15 Miles  
14  
13  
12  
11  
10  
9  
8  
7  
6  
5  
4  
3  
2  
1

ENGRAVED 1916 BY U.S.G.S.  
R.B. Marshall, Chief Geographer.  
Frank Sutton, Geographer in charge.  
Topography by Hersey Munroe, J.H. Wheat,  
R.C. Seitz, R.A. Kiger, and K.F. Marcy.  
Soundings by U.S. Coast and Geodetic Survey.  
Control by U.S. Coast and Geodetic Survey  
and N.A. Campbell.  
Surveyed in 1914.



Scale 62500  
0 1 2 3 4 Miles  
0 1 2 3 4 Kilometers

Contour interval 20 feet.  
Submerged contours in blue.  
Datum is mean sea level.



Approximate Mean Declination 1914.  
Edition of 1916, reprinted 1930  
Polyconic projection, North American datum

CASCO BAY, ME.