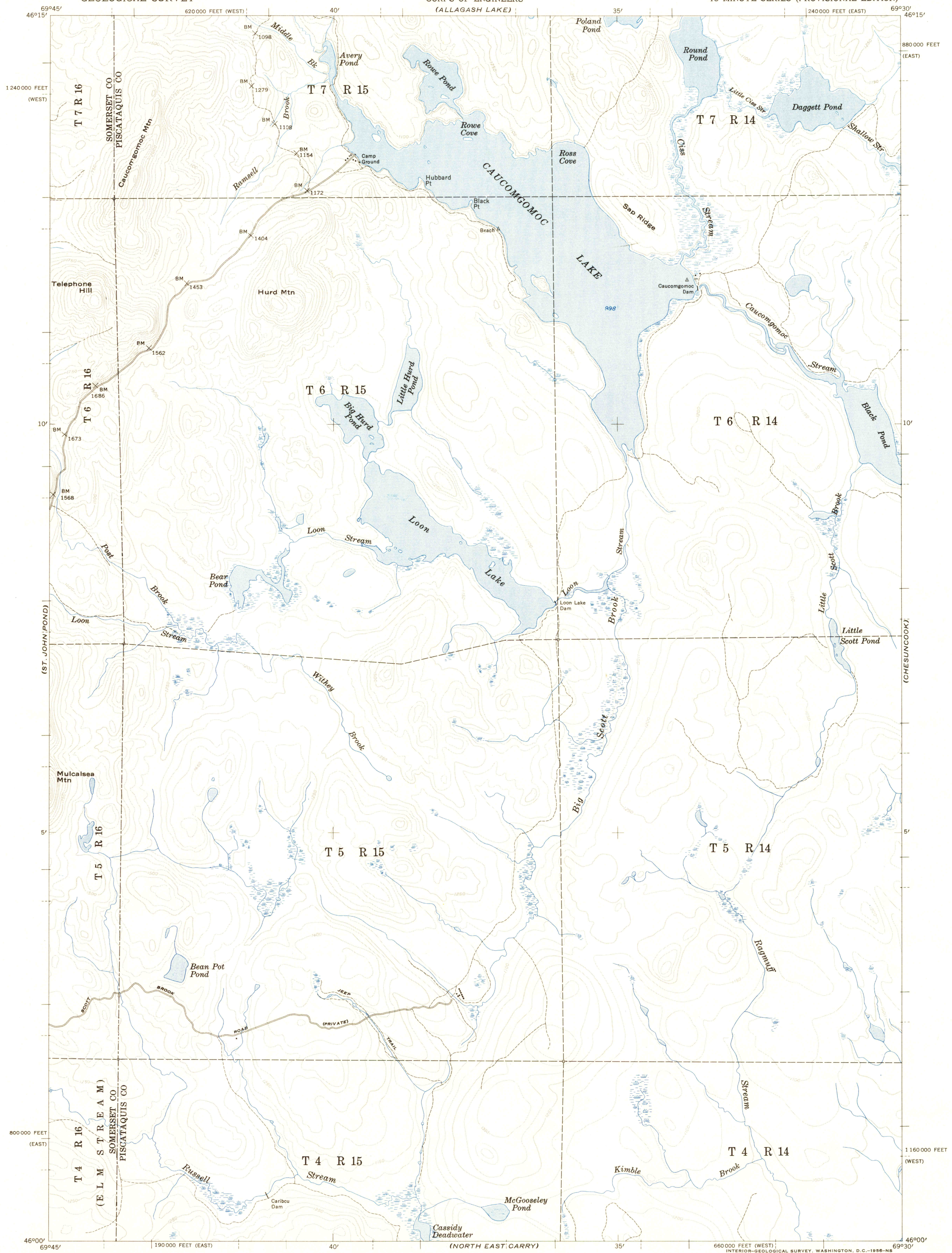

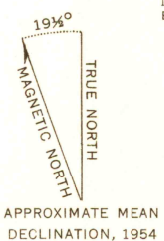


(BAKER LAKE)

(CHURCHILL LAKE)



Mapped by the Army Map Service
Edited, and published for civil use
by the Geological Survey
Control by USGS and USC&GS
Topography from aerial photographs by multiplex methods for
1:250 000 scale publication. Aerial photographs taken 1950
and 1951. Map field checked by the Geological Survey 1954
Polyconic projection. 1927 North American datum
10,000-foot grid based on Maine coordinate system,
east and west zones



ROAD CLASSIFICATION
Improved _____
Unimproved _____
Trail - - - - -

CAUCOMGOMOC LAKE, ME.
N 4600-W 6930/15

1954

USGS
Historical File
Topographic Division

JUL 16 1956

FOR SALE BY U.S. GEOLOGICAL SURVEY, WASHINGTON 25, D.C.
A FOLDER DESCRIBING TOPOGRAPHIC MAPS AND SYMBOLS IS AVAILABLE ON REQUEST

4260