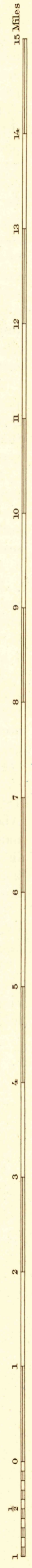
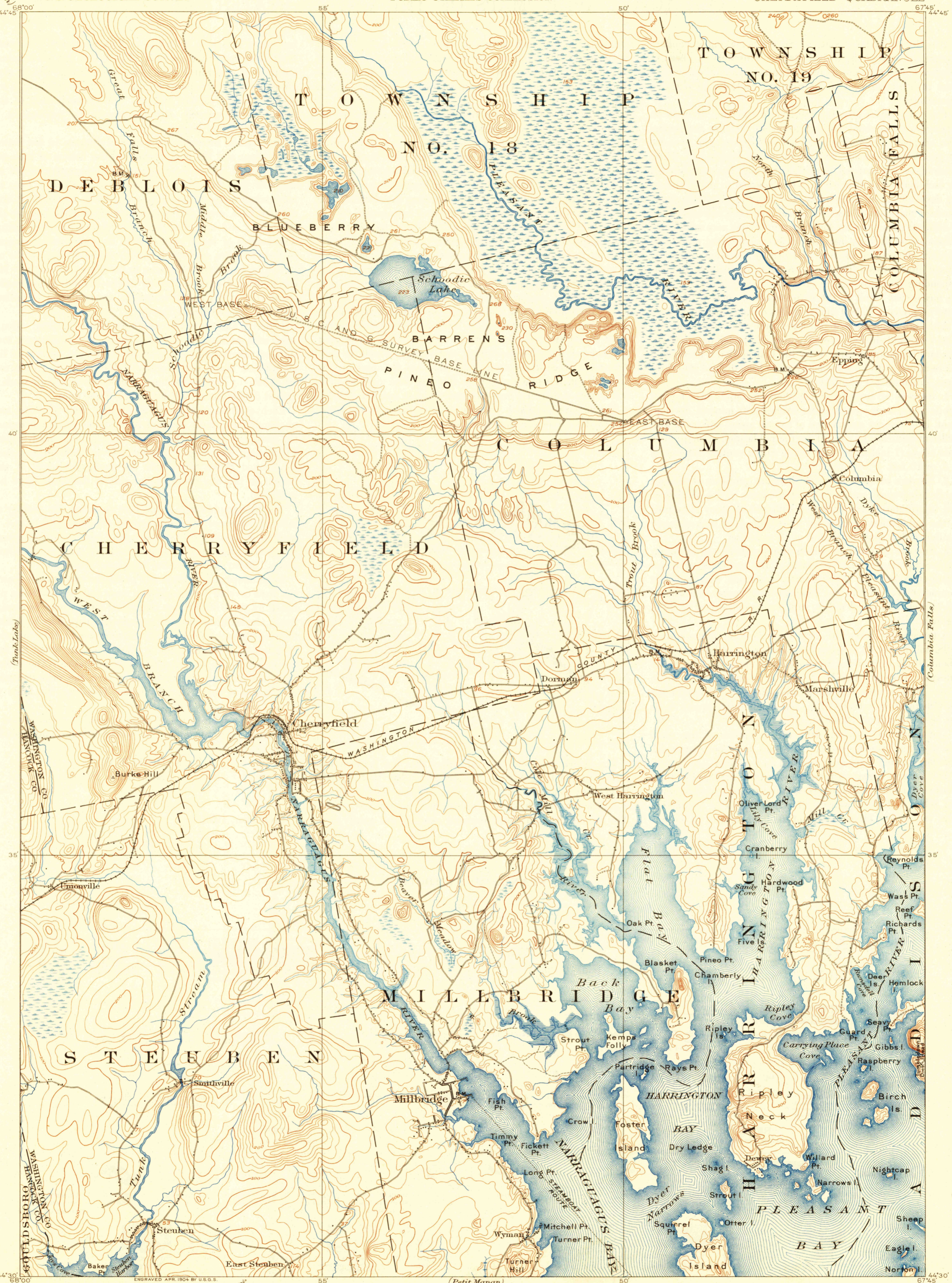
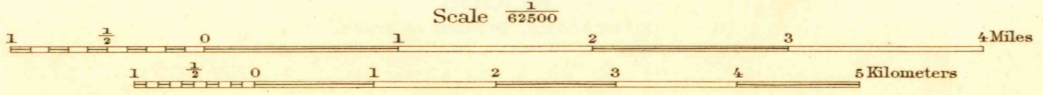


U. S. G. S.
FILE COPY
Inspection and Editing.



H.M. Wilson, Geographer in charge.
Triangulation by U.S. Coast and Geodetic Survey
Topography by U.S.C. and G. Survey and W.H. Lovell.
SURVEYED IN 1901-1902 IN COOPERATION WITH THE STATE OF MAINE.

APPROXIMATE MEAN
DECLINATION 1902.



Contour interval 20 feet.
Datum is mean sea level.

Edition of 1904, reprinted 1937
Polyconic projection, North American datum

USCS
Historical File
Topographic Division

CHERRYFIELD, ME.

U. S. G. S.
FILE COPY
Inspection and Editing.

JUN 30 1937 (1952) 1957