


Mapped by the Army Map Service  
Edited and published for civil use  
by the Geological Survey



Control by USGS and USC&GS

Topography from aerial photographs by multiplex methods for  
1:250 000 scale publication. Aerial photographs taken 1951  
and 1952. Map field checked by the Geological Survey 1955

Polyconic projection. 1927 North American datum  
10,000-foot grids based on Maine coordinate system,  
east and west zones



APPROXIMATE MEAN  
DECLINATION, 1955



CONTOUR INTERVAL 50 FEET  
DATUM IS MEAN SEA LEVEL



ROAD CLASSIFICATION

Improved.....

Unimproved.....

Trail.....

CLAYTON LAKE, ME.  
N 4630-W 6930/15

1955