

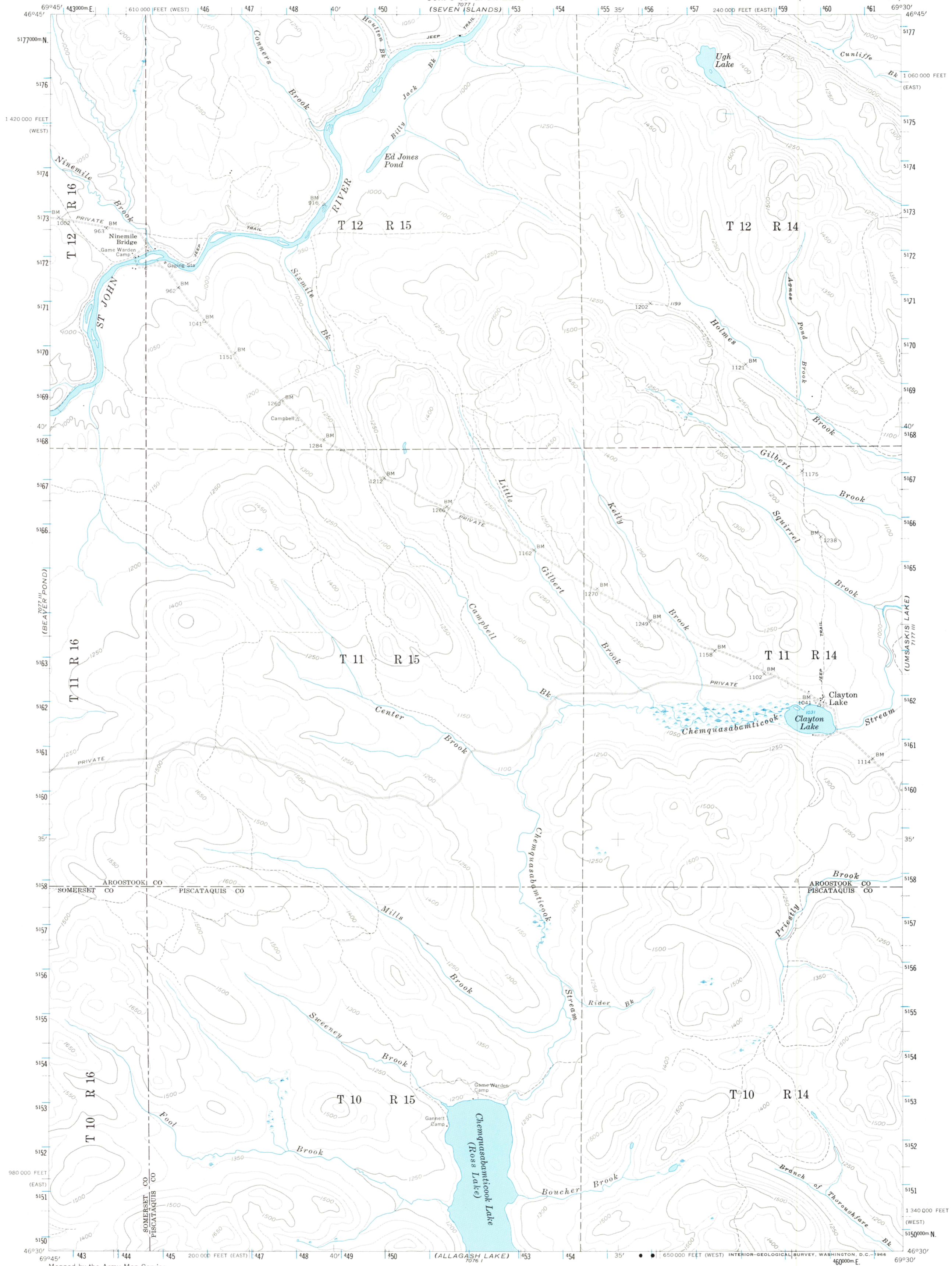
(DEPOT LAKE)

UNITED STATES
DEPARTMENT OF THE INTERIOR
GEOLOGICAL SURVEY

UNITED STATES
DEPARTMENT OF THE ARMY
CORPS OF ENGINEERS
70771
(SEVEN ISLANDS)

CLAYTON LAKE QUADRANGLE
MAINE
15 MINUTE SERIES (PROVISIONAL EDITION)

(ROUND POND)



(BAKER LAKE)

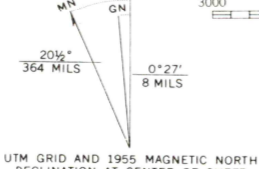
Mapped by the Army Map Service
Edited and published for civil use
by the Geological Survey

Control by USGS and USC&GS


Topography from aerial photographs by multiplex methods for
1:250 000 scale publication. Aerial photographs taken 1951
and 1952. Map field checked by the Geological Survey 1955

Polyconic projection. 1927 North American datum
10,000-foot grids based on Maine coordinate system,
east and west zones

1000-meter Universal Transverse Mercator grid ticks,
zone 19, shown in blue



UTM GRID AND 1995 MAGNETIC NORTH
DECLINATION AT CENTER OF SHEET



CONTOUR INTERVAL 50 FEET
DATUM IS MEAN SEA LEVEL

FOR SALE BY U. S. GEOLOGICAL SURVEY, WASHINGTON, D. C. 20242
A FOLDER DESCRIBING TOPOGRAPHIC MAPS AND SYMBOLS IS AVAILABLE ON REQUEST



QUADRANGLE LOCATION

ROAD CLASSIFICATION

Improved.....

Unimproved.....

Trail.....

CLAYTON LAKE, ME.

N 4630-W 6930/15

1955

AMS 7077 II-SERIES V711

(CHURCHILL LAKE)