

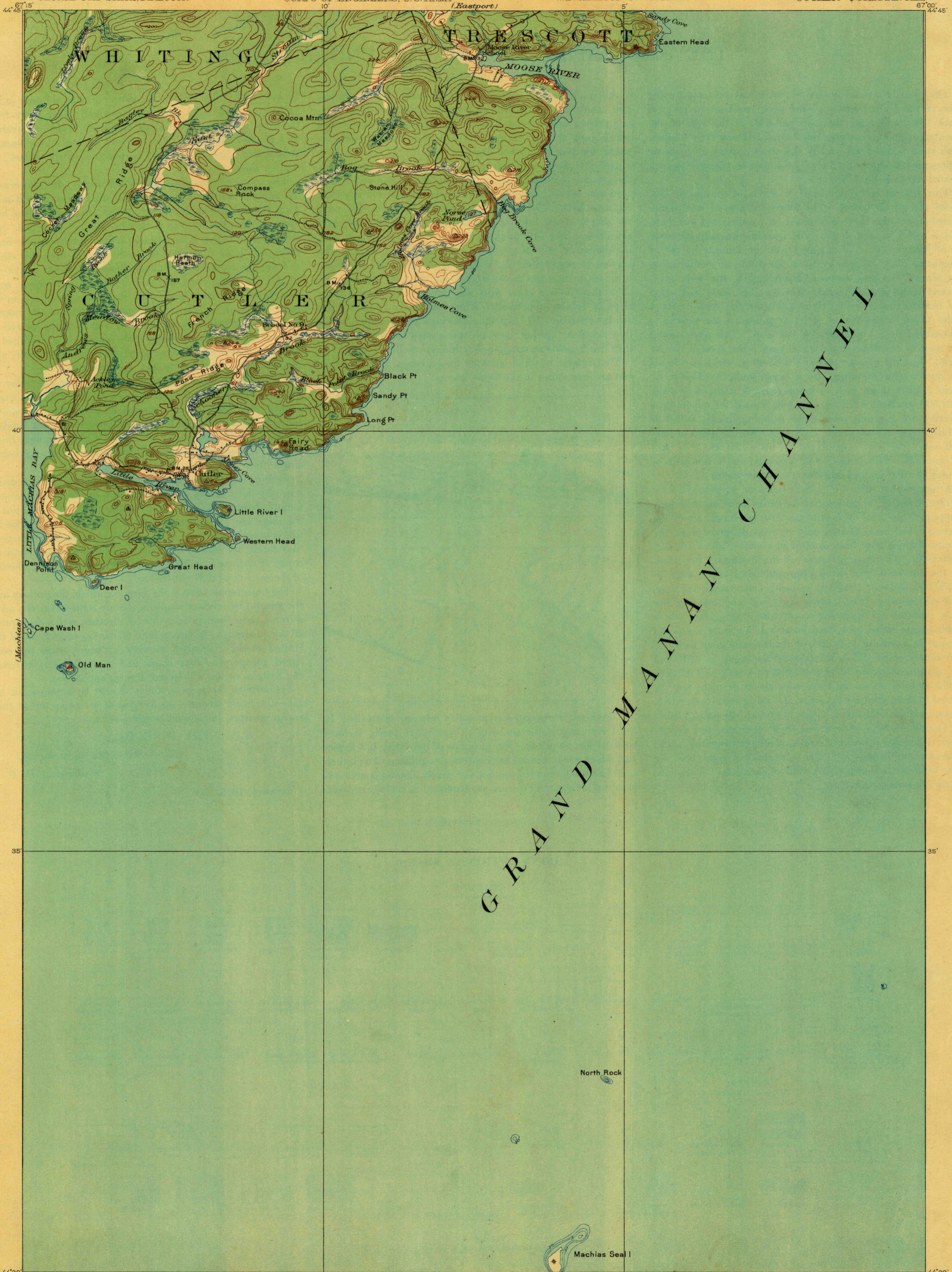
TOPOGRAPHY

DEPARTMENT OF THE INTERIOR
FRANKLIN K. LANE, SECRETARY
U. S. GEOLOGICAL SURVEY
GEORGE OTIS SMITH, DIRECTOR

WAR DEPARTMENT
CORPS OF ENGINEERS, U. S. ARMY

STATE OF MAINE
PUBLIC UTILITIES COMMISSION
BENJAMIN F. CLEAVES, CHAIRMAN
W.B. SKELTON C.W. MULLEN


MAINE
(WASHINGTON COUNTY)
CUTLER QUADRANGLE



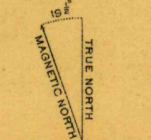
44°30' 67°15' ENGRAVED 1918 BY U. S. G. S.

R. B. Marshall, Chief Geographer.
W. H. Herron, Geographer in charge.
Topography by J. F. McBeth.
Control by U. S. Coast and Geodetic Survey.
H. M. Gillman, Jr. and S. R. Archer.
Surveyed in 1917.

SURVEYED IN COOPERATION WITH THE WAR DEPARTMENT AND THE STATE OF MAINE.



Scale 62500
Contour interval on land 20 feet.
Contours off shore at depths of 5, 10, and 20 feet.
Datum is mean sea level.



Edition of 1918.

Division of Maps
Library of Congress

CUTLER

G3730
VAR.
.U5