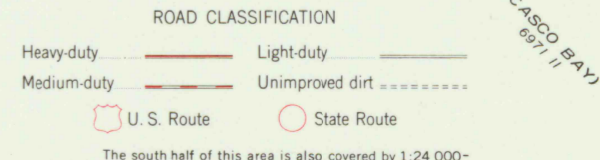
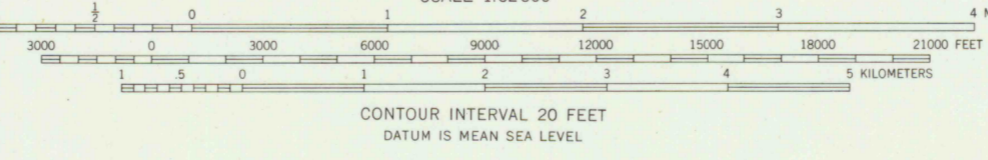
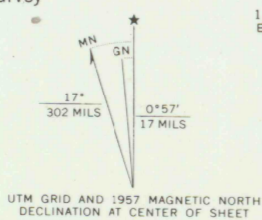
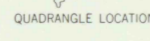




Mapped, edited, and published by the Geological Survey  
Control by USGS, USC&GS, and Maine Geodetic Survey  
Topography by planimeter surveys 1941 and 1942  
Culture revised 1957  
Polyconic projection. 1927 North American datum  
10,000-foot grid based on Maine coordinate system, west zone  
1000-meter Universal Transverse Mercator grid ticks,  
zone 19, shown in blue



FOR SALE BY U.S. GEOLOGICAL SURVEY, WASHINGTON, D.C. 20242  
A FOLDER DESCRIBING TOPOGRAPHIC MAPS AND SYMBOLS IS AVAILABLE ON REQUEST



GRAY, MAINE  
N4345-W7015/15  
1957