
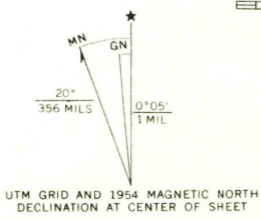


Mapped, edited, and published by the Geological Survey  
Control by USGS and USC&GS

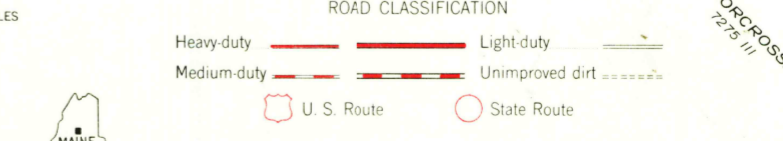
Topography from aerial photographs by multiple methods  
Aerial photographs taken 1954. Field check 1954

Polyconic projection. 1927 North American datum  
10,000-foot grid based on Maine coordinate system,  
east zone

Unchecked elevations are shown in brown  
1000-meter Universal Transverse Mercator grid ticks,  
zone 19, shown in blue



CONTOUR INTERVAL 20 FEET  
DATUM IS MEAN SEA LEVEL



HARRINGTON LAKE, ME.  
N4545-W6900/15

1954

AMS 7175 I-SERIES 7111

THIS MAP COMPLIES WITH NATIONAL MAP ACCURACY STANDARDS  
FOR SALE BY U.S. GEOLOGICAL SURVEY, WASHINGTON, D.C. 20242  
A FOLDER DESCRIBING TOPOGRAPHIC MAPS AND SYMBOLS IS AVAILABLE ON REQUEST