

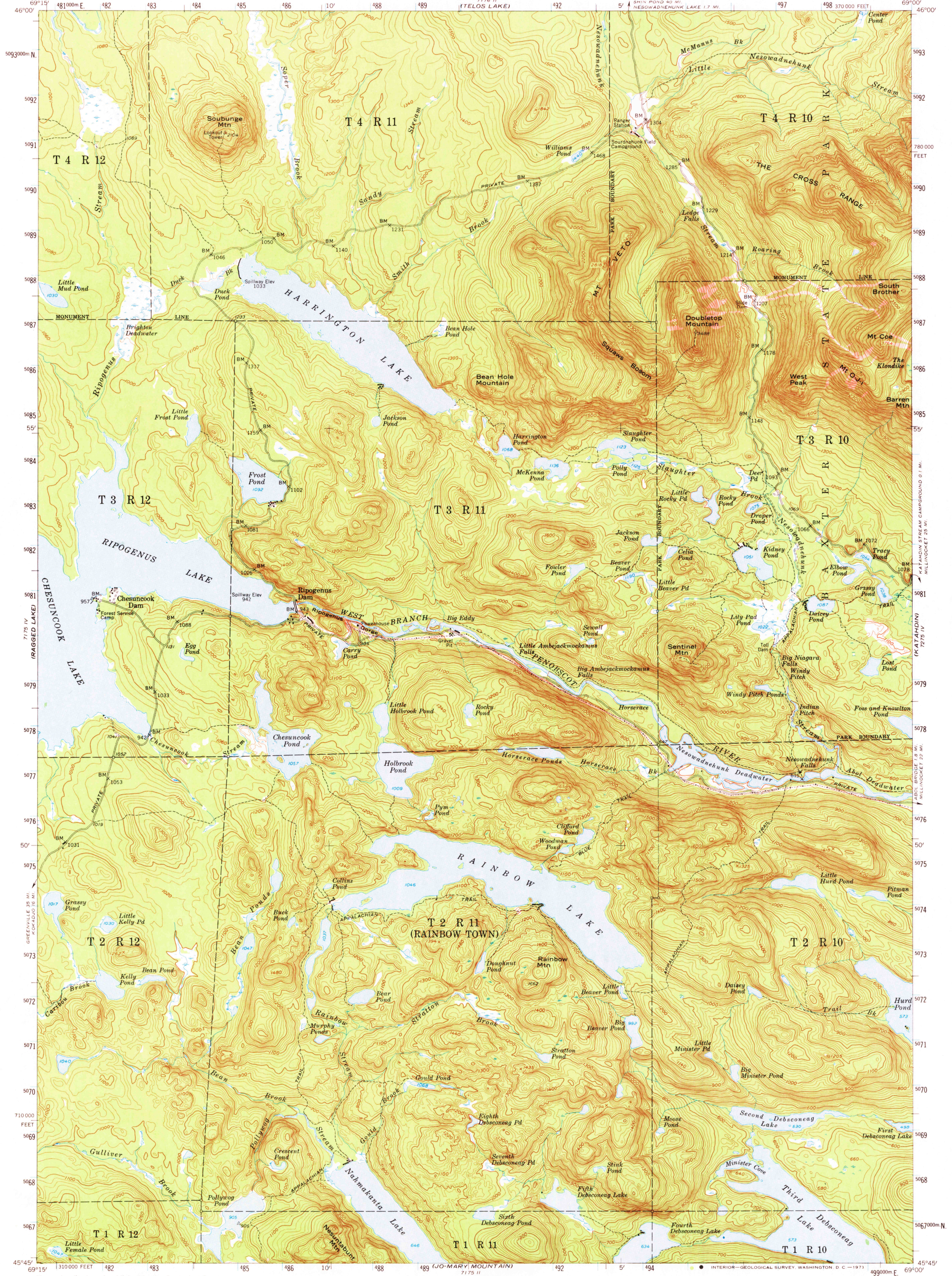
7175 III
(CHESUNCOOK)

UNITED STATES
DEPARTMENT OF THE INTERIOR
GEOLOGICAL SURVEY

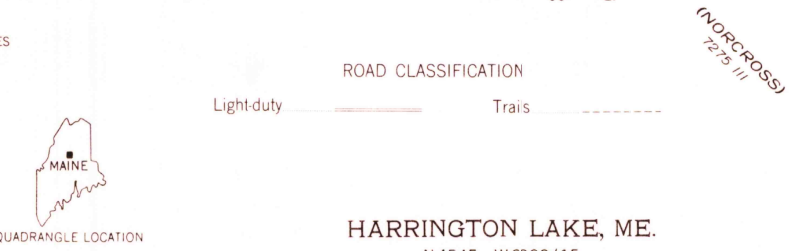
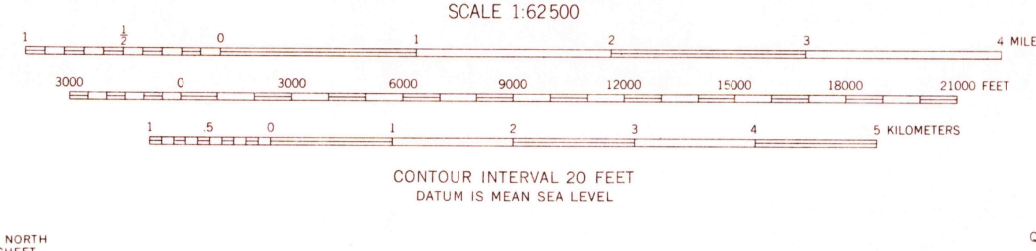
STATE OF MAINE
PUBLIC UTILITIES COMMISSION
7175 II
(TELOS LAKE)

HARRINGTON LAKE QUADRANGLE
MAINE-PISCATAQUIS CO.
15 MINUTE SERIES (TOPOGRAPHIC)

7176 III
(TRAVELLER MOUNTAIN)



Mapped, edited, and published by the Geological Survey
Control by USGS and USC&GS
Topography from aerial photographs by multiplex methods
Aerial photographs taken 1954. Field check 1954
Polyconic projection. 1927 North American datum
10,000-foot grid based on Maine coordinate system,
east zone
Unchecked elevations are shown in brown
1000-meter Universal Transverse Mercator grid ticks,
zone 19, shown in blue



THIS MAP COMPLIES WITH NATIONAL MAP ACCURACY STANDARDS
FOR SALE BY U. S. GEOLOGICAL SURVEY, WASHINGTON, D. C. 20242
A FOLDER DESCRIBING TOPOGRAPHIC MAPS AND SYMBOLS IS AVAILABLE ON REQUEST

1954
AMS 7175 I-SERIES V711

7175 IV
(FIRST ROACH POND)

7175 II
(KATAHDIN)

7175 III
(INDICROSS)