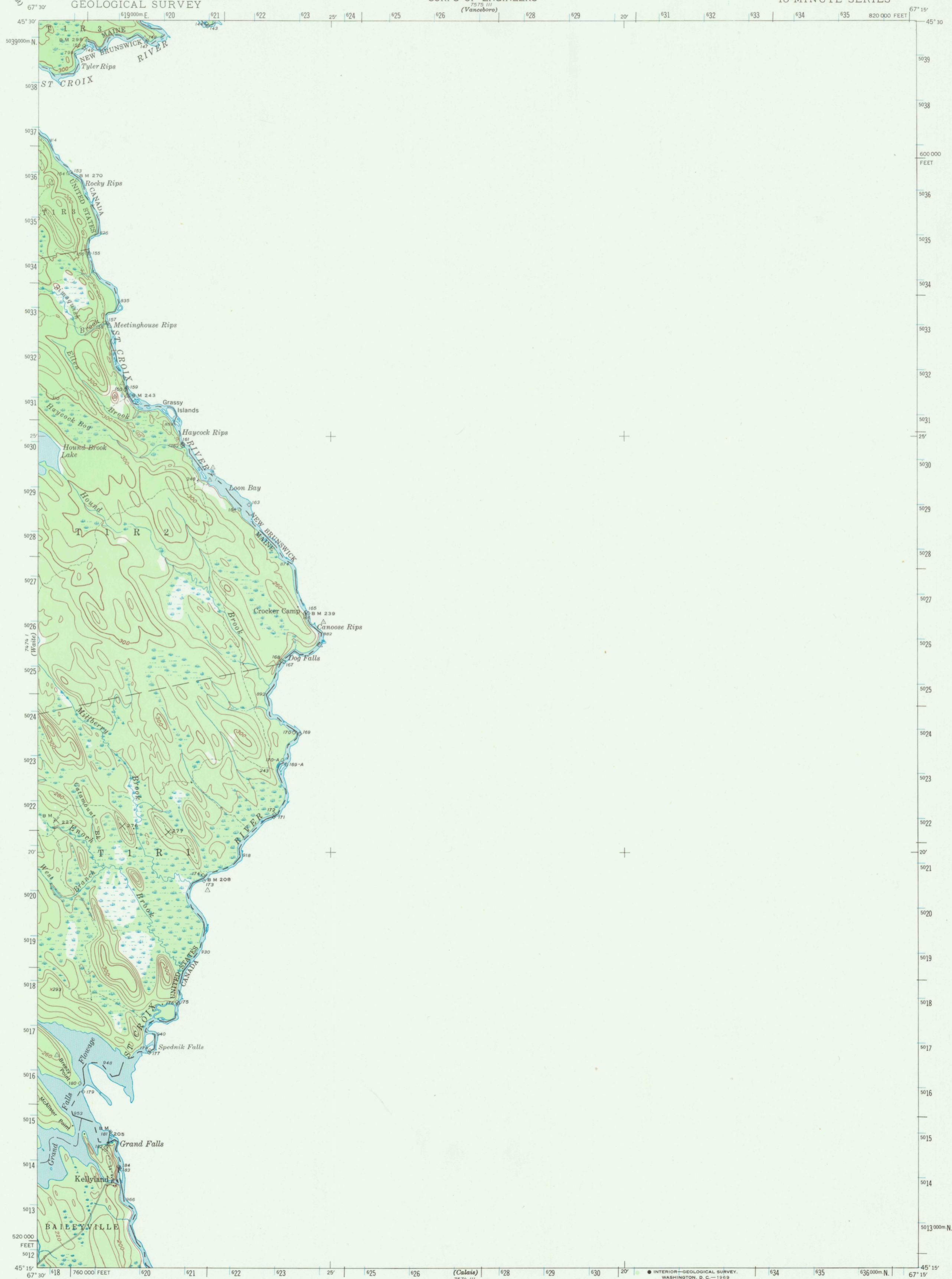


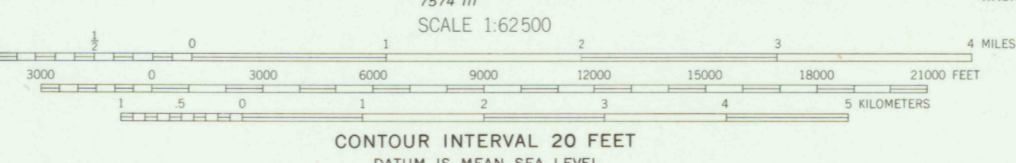
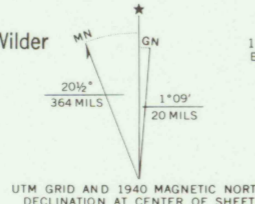
UNITED STATES
DEPARTMENT OF THE INTERIOR
GEOLOGICAL SURVEY

UNITED STATES
DEPARTMENT OF THE ARMY
CORPS OF ENGINEERS

MAINE
(WASHINGTON COUNTY)
KELLYLAND QUADRANGLE
15-MINUTE SERIES



Topography by J. I. Brubaker, J. A. McKeon,
L. H. Corn, J. H. Drake, F. C. Lentz, and T. V. Wilder
Surveyed in 1940



● INTERIOR-GEOLOGICAL SURVEY,
WASHINGTON, D. C.—1949

Polyconic projection. 1927 North American datum
10,000-foot grid based on Maine (East)
rectangular coordinate system
1000-meter Universal Transverse Mercator grid ticks,
zone 19, shown in blue

KELLYLAND, MAINE
N4515-W6715/15

1940

AMS 7574 IV—SERIES V711

FOR SALE BY U.S. GEOLOGICAL SURVEY, WASHINGTON, D. C. 20242
A FOLDER DESCRIBING TOPOGRAPHIC MAPS AND SYMBOLS IS AVAILABLE ON REQUEST