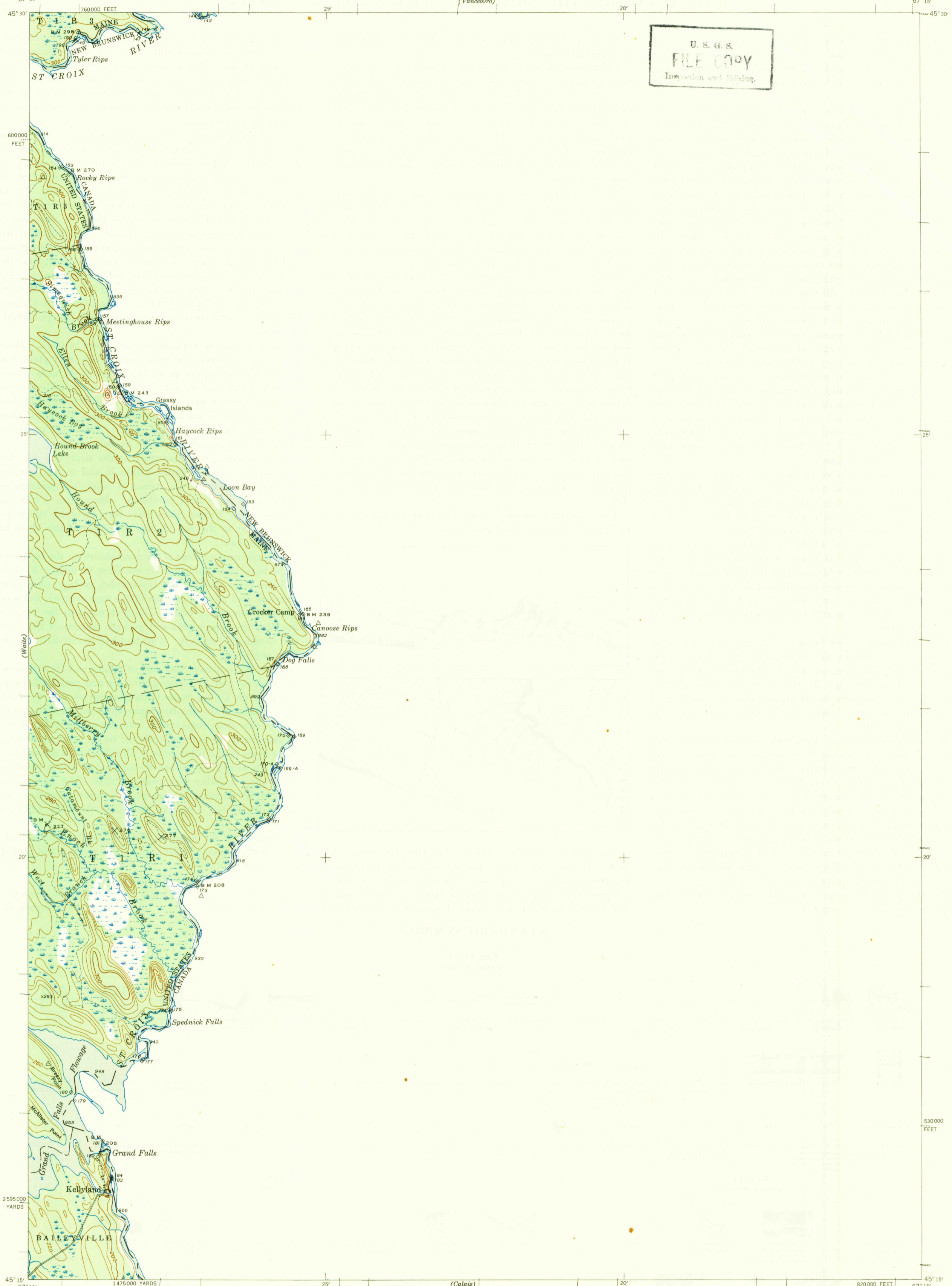

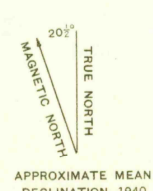


U. S. G. S.
FILE COPY
Inspection and Mapping.



Topography by J. I. Brubaker, J. A. McKeon,
L. H. Corn, J. H. Drake, F. C. Lentz, and T. V. Wilder
Surveyed in 1940



Contour interval 20 feet
Datum is mean sea level

U. S. G. S.
FILE COPY
Inspection and Mapping.

Polyconic projection. 1927 North American datum
5000 yard grid based on U. S. zone system, A
10000 foot grid based on Maine (East)
rectangular coordinate system

KELLYLAND, MAINE
N4515-W6715/15
Edition of 1942

3090