

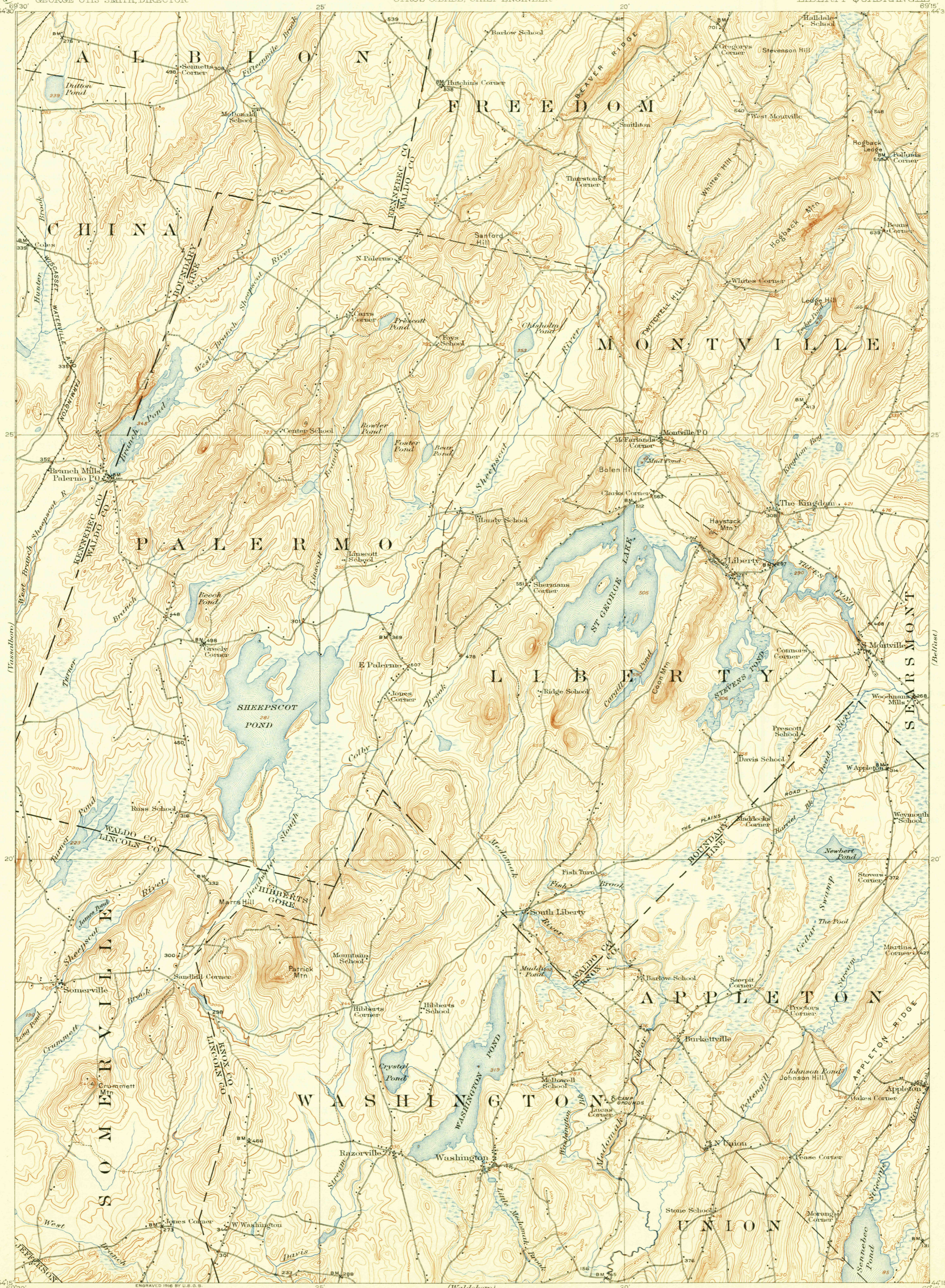
TOPOGRAPHY

STATE OF MAINE
 WILLIAM T. HAINES, GOVERNOR) STATE WATER
 BLAINE S. VILES, E. P. RICKER) STORAGE
 J. M. McNULTY, E. C. JORDAN) COMMISSION
 CYRUS C. BABB, CHIEF ENGINEER


DEPARTMENT OF THE INTERIOR
 FRANKLIN K. LANE, SECRETARY
 U. S. GEOLOGICAL SURVEY
 GEORGE OTIS SMITH, DIRECTOR

MAINE
 LIBERTY QUADRANGLE

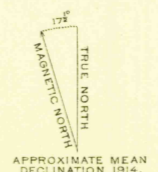
U.S. GEOLOGICAL SURVEY
 NOV 11 1915
 LIBRARY



ENGRAVED BY U.S.G.S.
 R. B. Marshall, Chief Geographer.
 Frank Sutton, Geographer in charge.
 Topography by W. H. Griffin, Duncan Hannegan,
 and C. H. Davey.
 Control by Geo. T. Hawkins, E. L. McNair,
 J. M. Perkins, and K. E. Schlachter.
 Surveyed in 1914.



Contour interval 20 feet.
 Datum is mean sea level.



Edition of 1916.

LIBERTY