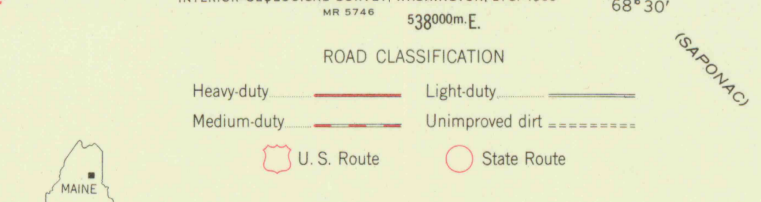
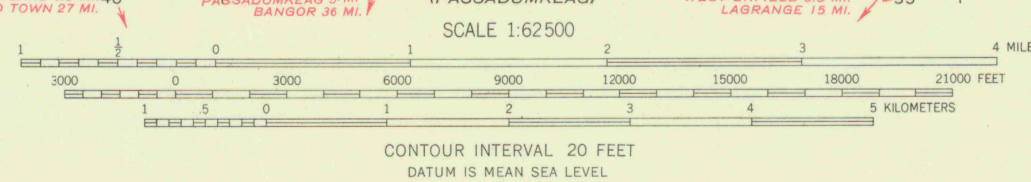
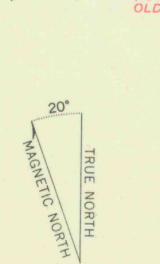




Mapped, edited, and published by the Geological Survey
Control by USGS and USC&GS
Topography by planetable surveys 1940. Revised 1957
Polyconic projection. 1927 North American datum
10,000-foot grid based on Maine coordinate system,
west zone
1000-meter Universal Transverse Mercator grid ticks,
zone 19, shown in blue
All islands in the Penobscot River are part of the
Penobscot Indian Reservation



THIS MAP COMPLIES WITH NATIONAL MAP ACCURACY STANDARDS
FOR SALE BY U. S. GEOLOGICAL SURVEY, WASHINGTON 25, D. C.
A FOLDER DESCRIBING TOPOGRAPHIC MAPS AND SYMBOLS IS AVAILABLE ON REQUEST

LINCOLN, ME.
N4515-W6830/15
1957