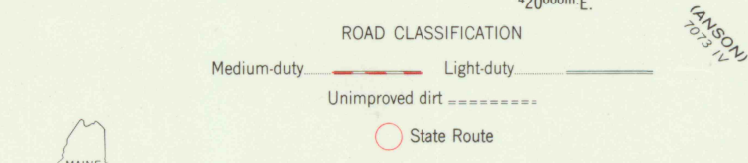
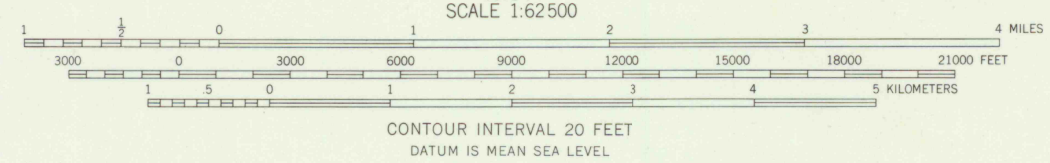
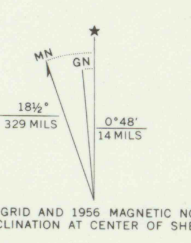




Mapped, edited, and published by the Geological Survey
Control by USGS and USC&GS
Topography by planetable surveys 1924-1925
Revised 1956
Polyconic projection. 1927 North American datum
10,000-foot grid based on Maine coordinate system,
west zone
1000-meter Universal Transverse Mercator grid ticks,
zone 19, shown in blue
Water level in Flagstaff Lake varies
between 1120 and 1146 feet



FOR SALE BY U. S. GEOLOGICAL SURVEY, WASHINGTON, D. C. 20242
A FOLDER DESCRIBING TOPOGRAPHIC MAPS AND SYMBOLS IS AVAILABLE ON REQUEST

LITTLE BIGELOW MTN., MAINE
N4500—W7000/15

1956

AMS 6974 II—SERIES V711