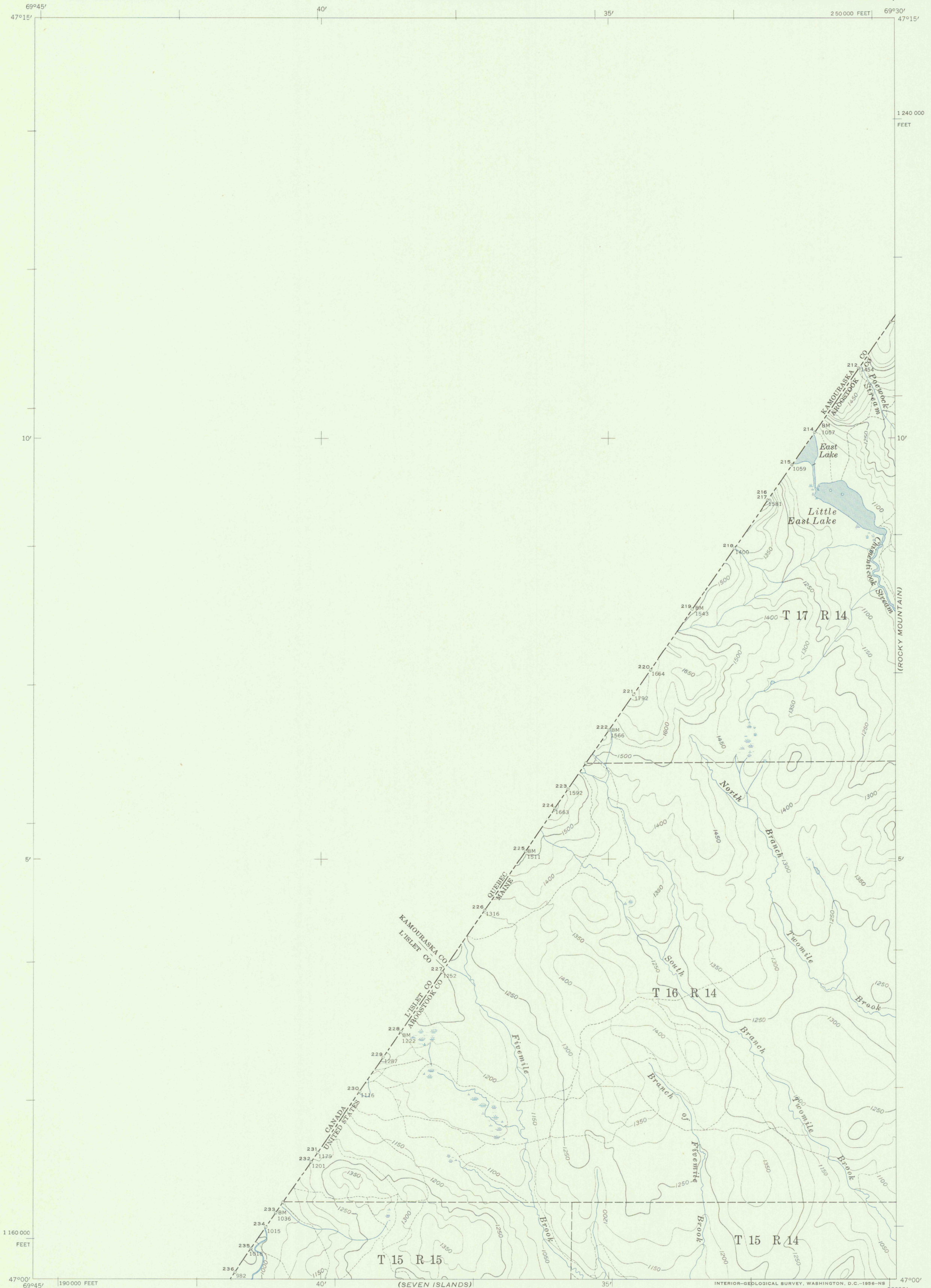


(ROCKY BROOK)



1 240 000
FEET

(ROCKY MOUNTAIN)

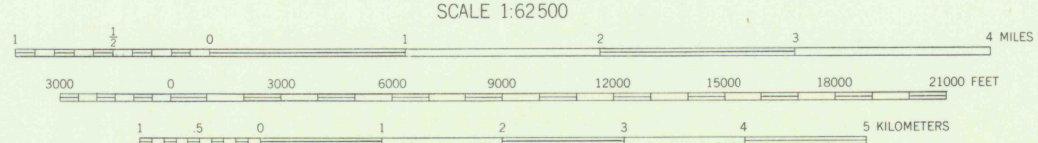
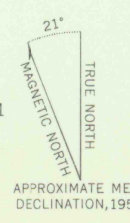
(ROUND POND)

(DEPOT LAKE)

Mapped by the Army Map Service
Edited and published for civil use
by the Geological Survey

Control by USGS and International Boundary Commission
Topography from aerial photographs by multiplex methods for
the 1:250 000 scale publication. Aerial photographs taken 1951
and 1952. Map field checked by the Geological Survey 1955

Polyconic projection. 1927 North American datum
10,000-foot grid based on Maine coordinate system,
east zone



CONTOUR INTERVAL 50 FEET
DATUM IS MEAN SEA LEVEL

ROAD CLASSIFICATION
Improved.....
Unimproved.....
Trail.....



LITTLE EAST LAKE, ME.
N4700-W6930/15