

TOPOGRAPHY

DEPARTMENT OF THE INTERIOR
FRANKLIN K. LANE, SECRETARY
U.S. GEOLOGICAL SURVEY
GEORGE OTIS SMITH, DIRECTOR

WAR DEPARTMENT
CORPS OF ENGINEERS U.S. ARMY

STATE OF MAINE
PUBLIC UTILITIES COMMISSION
BENJAMIN F. CLEAVES, CHAIRMAN
W.B. SKELTON C.W. MULLEN

MAINE
(WASHINGTON COUNTY)
MACHIAS QUADRANGLE


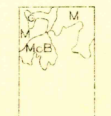


867

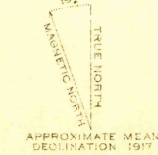
ENGRAVED 1918 BY U.S.G.S.

R. B. Marshall, Chief Geographer,
W. H. Herron, Geographer in charge,
Topography by W. H. Griffin, J. F. McBeth,
and A. P. Meads.
Control by U.S. Coast and Geodetic Survey
and S. R. Archer.
Surveyed in 1917.

SURVEYED IN COOPERATION WITH THE WAR DEPARTMENT
AND THE STATE OF MAINE.



Scale 62500
1 1/2 0 1 2 3 4 Miles
1000 2000 0 1000 2000 3000 4000 5000 6000 7000 Yards
1 1/2 0 1 2 3 4 Kilometers
Contour interval 20 feet.
Contours off shore at depths of 5, 10, and 20 feet.
Datum is mean sea level.



Approximate Mean Declination 1917

Edition of 1918.

MACHIAS