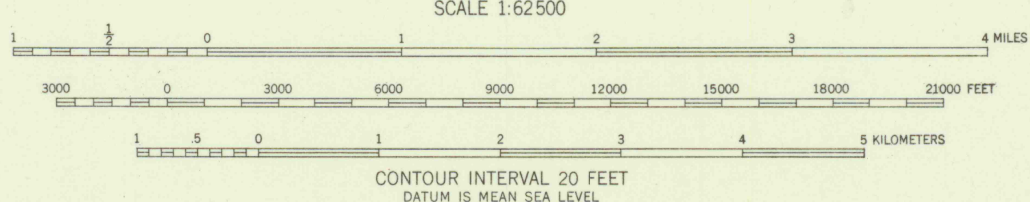
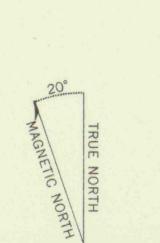
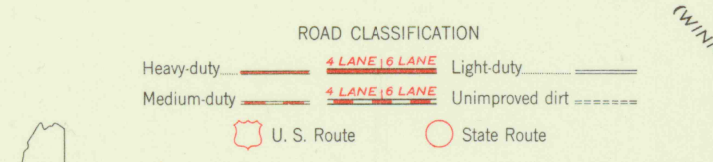




Maped, edited, and published by the Geological Survey
Control by USGS and USC&GS
Topography from aerial photographs by multiplex methods
Aerial photographs taken 1946. Field check 1951
Polyconic projection. 1927 North American datum
10,000-foot grid based on Maine coordinate system,
east zone
All islands in the Penobscot River, below and including Nicatou
Islands, are a part of the Penobscot Indian Reservation



CONTOUR INTERVAL 20 FEET
DATUM IS MEAN SEA LEVEL



MILLINOCKET, ME.
N4530-W6830/15

1951

THIS MAP COMPLIES WITH NATIONAL MAP ACCURACY STANDARDS
FOR SALE BY U. S. GEOLOGICAL SURVEY, WASHINGTON 25, D. C.
A FOLDER DESCRIBING TOPOGRAPHIC MAPS AND SYMBOLS IS AVAILABLE ON REQUEST