
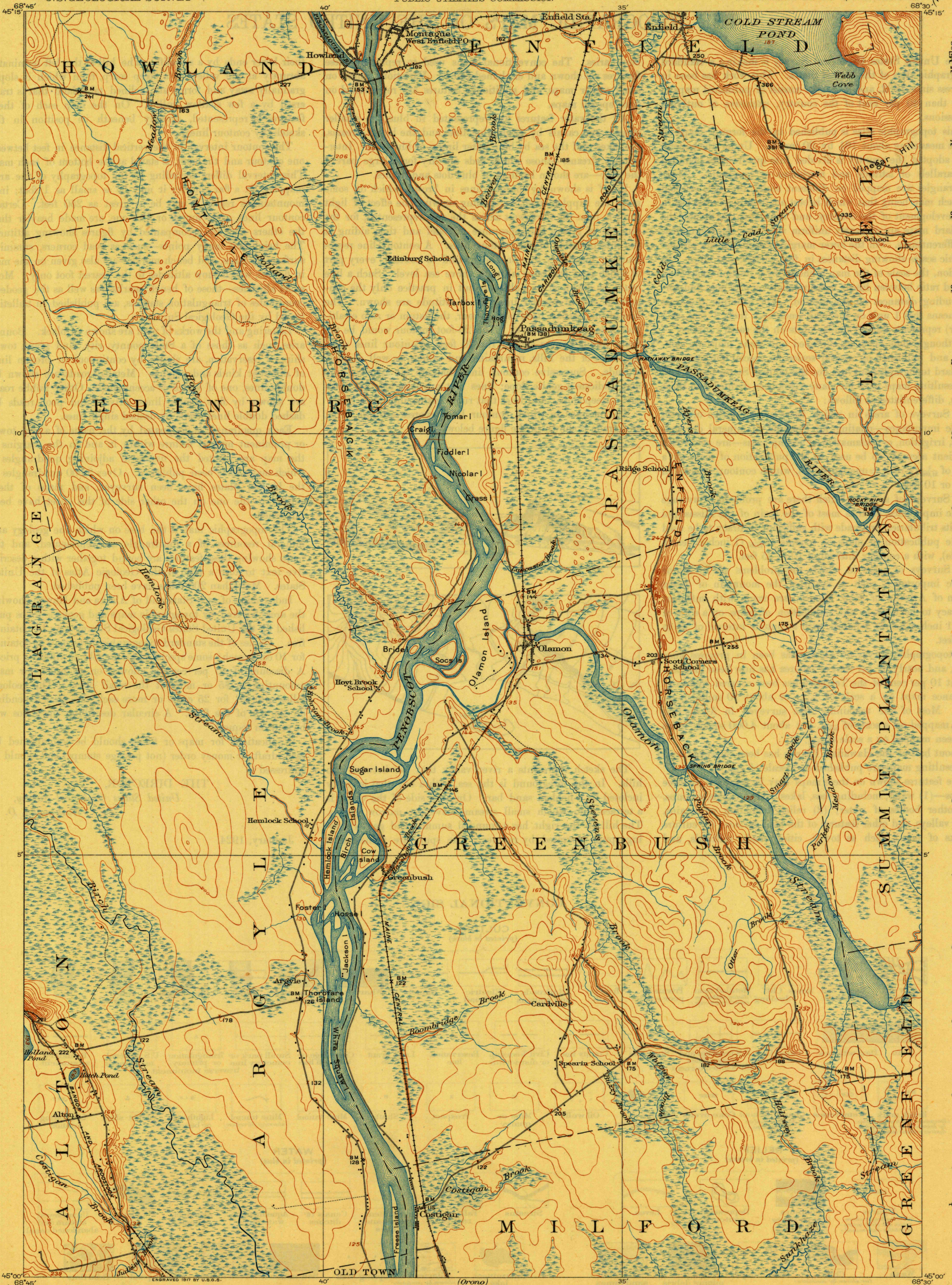
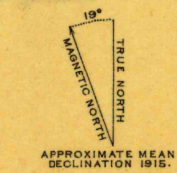
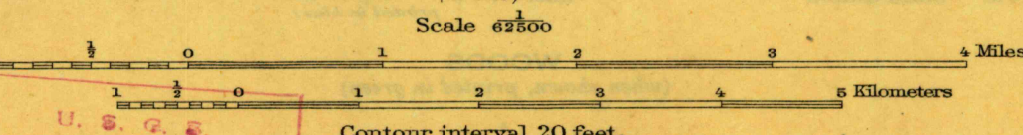
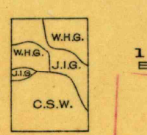


FILE COPY  
Inspection and Editing



ENGRAVED 1917 BY U.S.G.S.  
R.B. Marshall, Chief Geographer.  
Frank Sutton, Geographer in charge.  
Topography by W.H. Griffin, J.I. Gayetty, and C.S. Wells.  
Control by W.T. Griswold, F.J. MoMaugh, and C.S. Wells.  
Surveyed in 1915.



Edition of 1917, reprinted 1927.  
Polyconic projection, North American datum

USGS  
Historical File  
Topographic Division

PASSADUMKEAG, ME.  
OCT 20 1927 (3050)