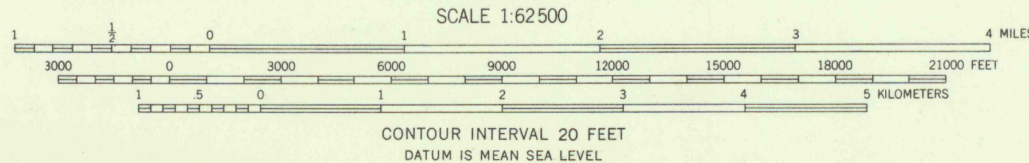
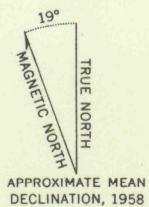
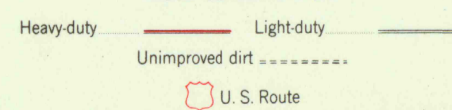




Mapped, edited, and published by the Geological Survey
Control by USGS and USC&GS
Topography by planetable surveys 1924-1925
Culture revised 1958
Polyconic projection. 1927 North American datum
10,000-foot grid based on Maine coordinate system, west zone
1000-meter Universal Transverse Mercator grid ticks,
zone 19, shown in blue



ROAD CLASSIFICATION



PIERCE POND, MAINE
N 4515-W 7000/15

1958

FOR SALE BY U. S. GEOLOGICAL SURVEY, WASHINGTON 25, D. C.
A FOLDER DESCRIBING TOPOGRAPHIC MAPS AND SYMBOLS IS AVAILABLE ON REQUEST