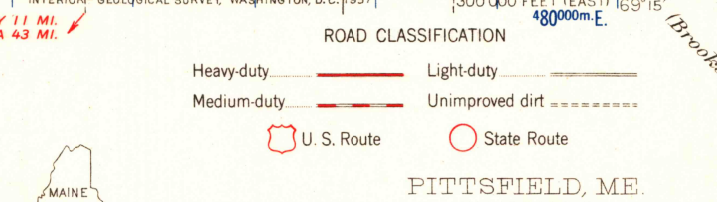
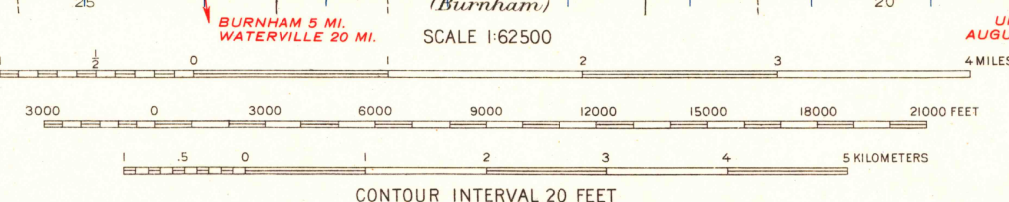
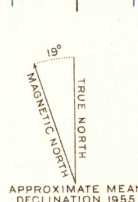


Mapped, edited, and published by the Geological Survey  
Control by USGS and USC&GS  
Topography by plane-table surveys 1930. Revised 1955  
Polyconic projection, 1927 North American datum,  
10000-foot grid based on Maine coordinate system,  
west and east zones.  
1000-meter Universal Transverse Mercator grid ticks,  
zone 19, shown in blue



PITTSFIELD, ME.  
N 4445-W 6915/15

1955

THIS MAP COMPLIES WITH NATIONAL MAP ACCURACY STANDARDS  
FOR SALE BY U.S. GEOLOGICAL SURVEY, WASHINGTON 25, D. C.  
A FOLDER DESCRIBING TOPOGRAPHIC MAPS AND SYMBOLS IS AVAILABLE ON REQUEST

