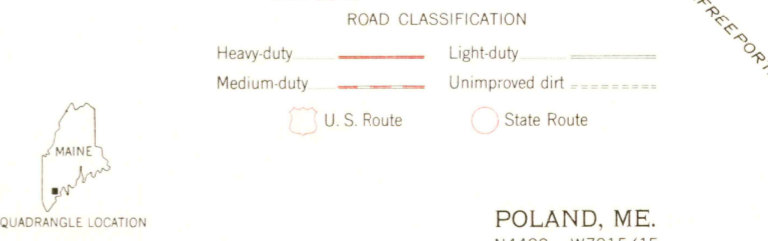
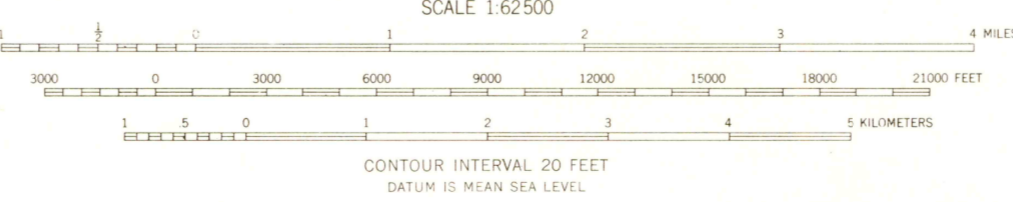
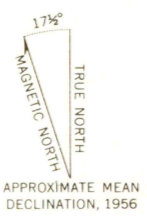


Mapped, edited, and published by the Geological Survey
Control by USGS, USC&GS, and Maine Geodetic Survey
Topography from aerial photographs by Kelsch plotter
Aerial photographs taken 1953. Field check 1956
Polyconic projection. 1927 North American datum
10,000-foot grid based on Maine coordinate system,
west zone
1000-meter Universal Transverse Mercator grid ticks,
zone 19, shown in blue
Unchecked elevations are shown in brown



POLAND, ME.
N4400—W7015/15
1956

THIS MAP COMPLIES WITH NATIONAL MAP ACCURACY STANDARDS
FOR SALE BY U.S. GEOLOGICAL SURVEY WASHINGTON 25, D. C.
A FOLDER DESCRIBING TOPOGRAPHIC MAPS AND SYMBOLS IS AVAILABLE ON REQUEST

U.S.G.S.
FILE COPY
TOPOGRAPHIC DIVISION

APR 11 1958

2400