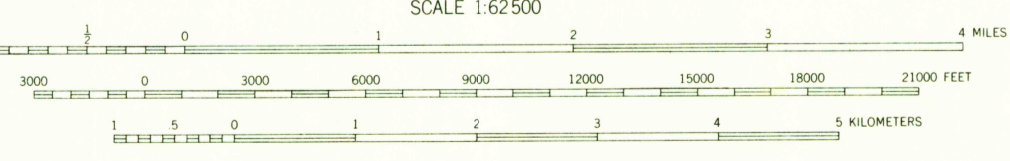
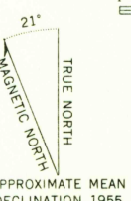


Mapped by the Army Map Service
Edited and published for civil use
by the Geological Survey

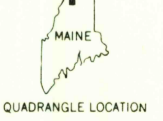
Control by USGS and USC&GS
Topography from aerial photographs by multiplex methods for
the 1:250 000 scale publication. Aerial photographs taken 1951
and 1952. Map field checked by the Geological Survey 1955
Polyconic projection, 1927 North American datum
10,000-foot grid based on Maine coordinate system,
east zone



CONTOUR INTERVAL 50 FEET
DATUM IS MEAN SEA LEVEL

ROAD CLASSIFICATION

Improved	—————
Unimproved	-----
Trail



ROUND POND, ME.
N4645—W6915/15

1955

U.S.G.S.
FILE COPY
TOPOGRAPHIC DIVISION

JUN 24 1960

3110