



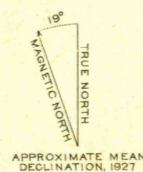


RETURN TO
USGS AND HISTORICAL MAP ARCHIVES

Topography by R.J. Belton and International Boundary Commission Surveyed in 1927



Contour interval 20 feet
Datum is mean sea level



Polyconic projection, North American datum
5000 yard grid based upon U. S. zone system, A

SANDY BAY, ME
Edition of 1930
reprinted 1944
N4545-W7015/15