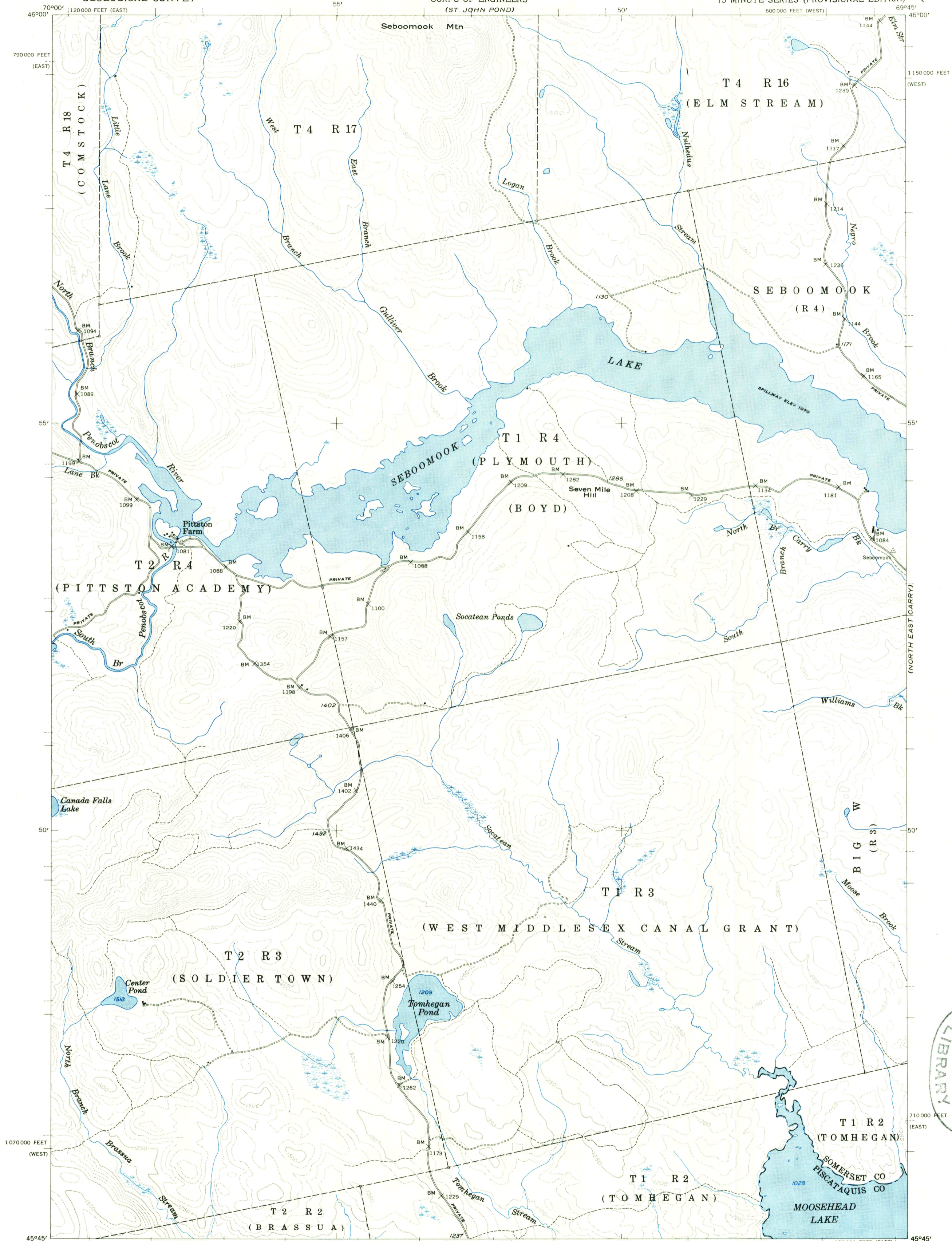
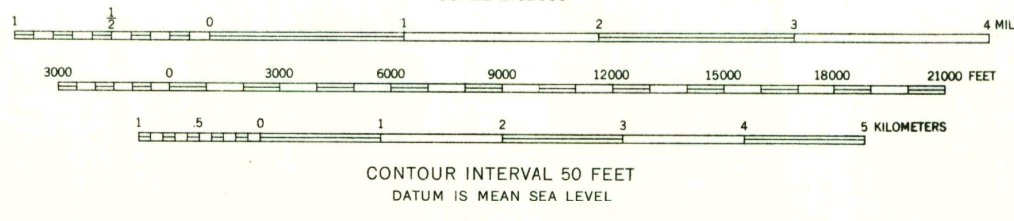


(CAUCOMGOMOC LAKE)




Mapped by the Army Map Service
Edited and published for
civil use by the Geological Survey
Control by USGS and USC&GS
Topography from aerial photographs by multiplex methods for
the 1:250 000 scale publication. Aerial photographs taken 1951
and 1952. Map field checked by the Geological Survey 1954
Polyconic projection. 1927 North American datum
10,000-foot grid based on Maine coordinate system,
east and west zones



ROAD CLASSIFICATION
Improved _____
Unimproved _____
Trail _____



SEBOOMOOK LAKE, ME.
N 4545-W 6945/15



(LONG POND)

(MOOSEHEAD LAKE)