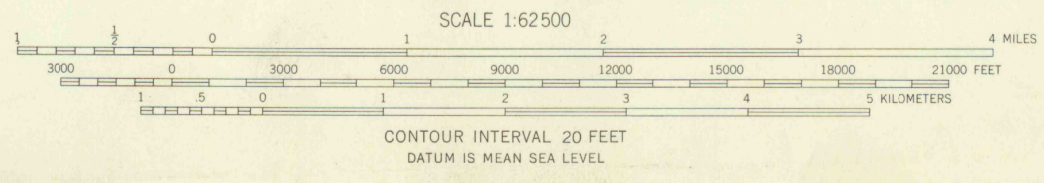
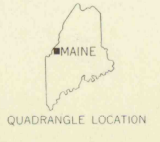
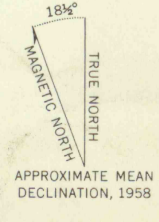




Mapped, edited, and published by the Geological Survey
Control by USGS
Topography by planetable surveys 1927-1928
Culture revised 1958
Polyconic projection. 1927 North American datum
10,000-foot grid based on Maine coordinate system,
west zone
1000-meter Universal Transverse Mercator grid ticks,
zone 19, shown in blue



ROAD CLASSIFICATION
Light duty ——— Unimproved dirt - - - - -



SPENCER LAKE, MAINE
N4515-W7015/15