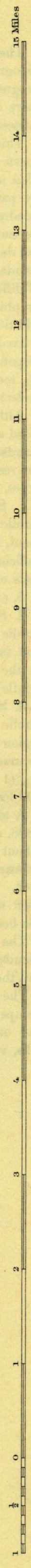




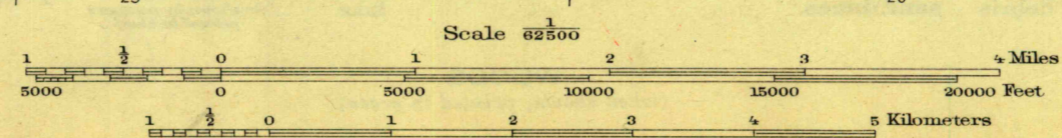
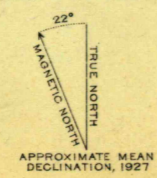
U.S.G.S.
FILE COPY



2805000
YARDS

47°00'
68°30'

Topography by Fred Graff, Jr., R. C. Seitz,
R. J. Belton, and B. P. Taylor
Control by U.S. Geological Survey
Surveyed in 1927



Polyconic projection. North American datum
5000 yard grid based upon U. S. zone system, A

HARD IMPERVIOUSLY SURFACED ROADS
OTHER MAIN TRAVELED ROADS
1930

APR 23 1931 (3000)

SQUARE LAKE, ME.
Edition of 1931
2678 7400 149

U.S.G.S.
FILE COPY