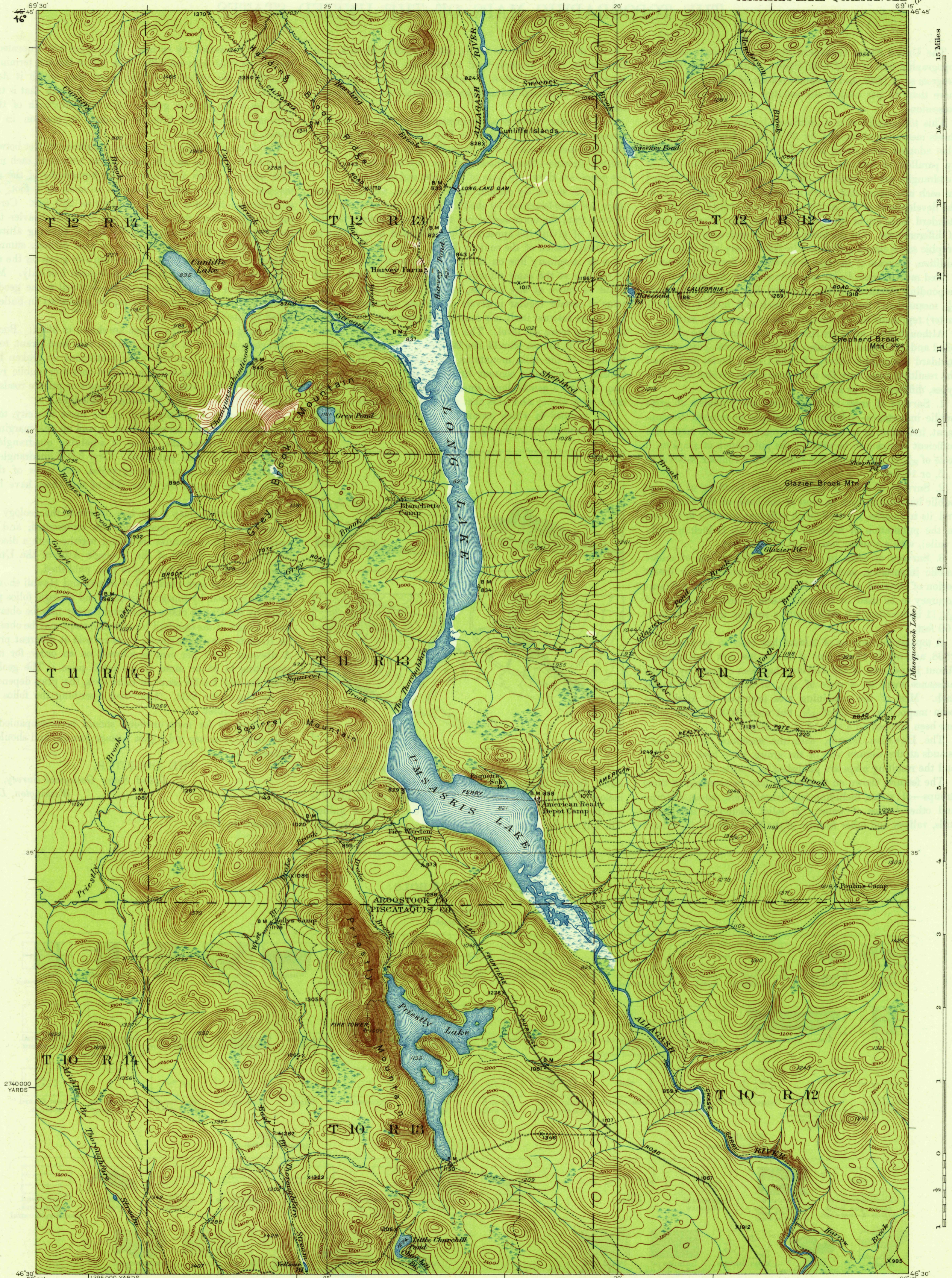


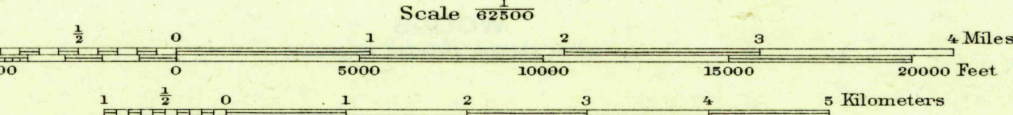
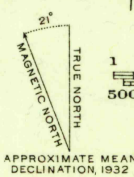
(Allegash Falls)



2740000
YARDS

46° 30'

Topography by R.J. Belton, W.S. Higginson, Paul Blake, H.D. Walker,
R.L. Marx, and R.E. Hansen
Culture and drainage in part compiled from aerial photographs
taken by Air Corps, U.S. Army
Control by U.S. Geological Survey
Surveyed in 1932



Contour interval 20 feet
Datum is mean sea level

Polyconic projection, North American datum
5000 yard grid based upon U.S. zone system, A

UMSASKIS LAKE, ME.
Edition of 1935
2678:5200:149;