
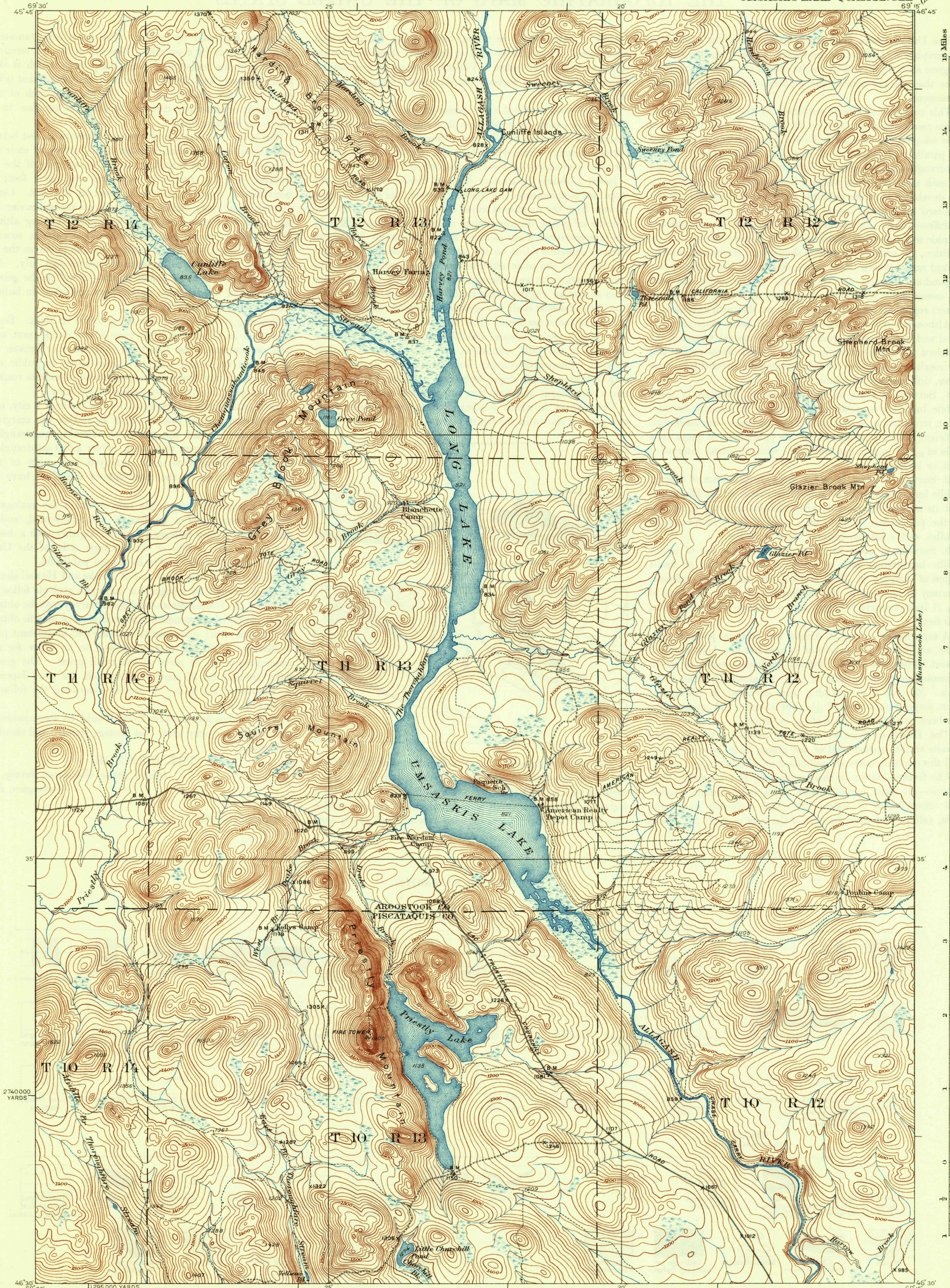


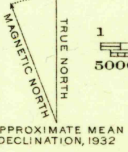
(Allegash Falls)



2740000  
YARDS

46° 30'

Topography by R.J. Belton, W.S. Higginson, Paul Blake, H.D. Walker,  
R.L. Marx, and R.E. Hansen  
Culture and drainage in part compiled from aerial photographs  
taken by Air Corps, U.S. Army  
Control by U.S. Geological Survey  
Surveyed in 1932



Scale  $\frac{1}{62500}$   
0 1 2 3 4 Miles  
0 5000 10000 15000 20000 Feet

Contour interval 20 feet  
Datum is mean sea level

Polyconic projection, North American datum  
5000 yard grid based upon U.S. zone system, A

UMSASKIS LAKE, ME.  
Edition of 1935